



***TRIBAL ALTERNATIVE MONITORING OF OPEN-WATER SPEARING
ON CERTAIN LAKES IN THE WISCONSIN PORTION OF THE 1837 AND 1842 CEDED
TERRITORIES
2019***

Great Lakes Indian Fish & Wildlife Commission
72682 Maple St., P.O. Box 9
Odanah, WI 54861
(715) 682-6619
www.glifwc.org

TABLE OF CONTENTS

INTRODUCTION.....	Page 1
REGULATIONS	Page 2
LIST OF WATERBODIES DESIGNATED AS OPEN FOR THE ALTERNATIVE MONITORING OF OPEN WATER SPEARING WITHIN THE PORTION OF THE 1837 AND 1842 CEDED TERRITORIES LOCATED IN THE STATE OF WISCONSIN.....	Page 5
REFERENCES.....	Page 14

INTRODUCTION

The intent of this publication is to provide a readily accessible means of identifying waterbodies that are open to *Tribal Alternative Monitoring of Open-Water Spearing in the Wisconsin Portion of the 1837 and 1842 Ceded Territories* applicable to the Voigt Treaty Off-Reservation Conservation Code.

The contents of this publication will be modified annually. Please contact the Biological Services Division or the Division of Intergovernmental Affairs of the Great Lakes Indian Fish and Wildlife Commission to confirm the most recent update or see the GLIFWC website at <http://www.glifwc.org>.

REGULATIONS

In the areas designated as open for the alternative monitoring of open-water spearing within the portion of the Ceded Territories located in the State of Wisconsin, no member shall harvest walleye in the spring by the method of open-water spearing, without a monitoring team present, unless that waterbody is designated as an alternatively monitored waterbody for that night, and the member(s) maintain compliance with the procedures listed in this document and Chapter 9 of the applicable Off-Reservation Conservation Code. In regard to any permit issued, a member must comply with all regulations established in Chapter 9 of the applicable Off-Reservation Conservation Code and must also comply with all other terms and conditions of the permit as imposed by the Tribe.

No member shall harvest walleye by the method of open-water spearing, without a monitoring team present, on any waterbody except those listed in this document and in accordance with the following regulations:

- (a) The tribes shall recommend that tribal prosecutors charge in such a way so that tribal members caught in violation of this provision receive a minimum of a one-year revocation of their treaty reserved harvesting rights upon successful prosecution.
- (b) Any tribe seeking to designate, for open-water spearing, a waterbody listed in this document, as an alternatively monitored waterbody, the Tribal Conservation Department, or designee, shall provide notice to the DNR the name of the waterbody listed in this document for which tribes have designated for open-water spearing that night, and of the walleye bag limit for each waterbody to be fished, in accordance with Sec. 5.00 of the Voigt Intertribal Task Force Protocol on Walleye and Muskellunge Harvest Levels.

(In the event that a tribe has designated a waterbody for alternative monitoring and issues no open-water spearing permits for that night, the tribal conservation department, or its designee, shall provide notice to the DNR by 6:00 p.m. that day, in accordance with sec. 5.10 of the Voigt Intertribal Task Force Protocol on Walleye and Muskellunge Harvest Levels.)
- (c) Each Tribe may only designate for alternative monitoring, two (2) waterbodies per night that are listed in this document. However after appropriate data, information and study on the compliance and enforcement of this stipulation, and upon consultation with and approval of the State, the Tribes may incrementally increase the number of waterbodies designated for alternative monitoring per night, by each tribe, to ten (10) waterbodies that are listed in this document.
- (d) This document may only initially include lakes that possess a maximum safe harvest of eighty (80) walleye and eight (8)

muskellunge. After reviewing appropriate data and information and studying the compliance and enforcement of this stipulation, and upon further written agreement of the parties, the tribes may incrementally increase the list of water bodies to eventually include lakes that possess a maximum safe harvest of two hundred (200) walleye.

(e) Any Tribe seeking to designate for spring spearing a waterbody listed in this document shall designate a creel team to be present at a specific location, or at the tribal registration station, provided:

(i) The specific location of the creel team shall be determined and communicated to the permittee at the time the permit is issued.

(ii) The creel team shall remain on duty at the specified location until the alternatively monitored permit(s) that the creel team is responsible for is turned in and the fish harvested are creeled, or notice is provided by the Biological Services Division or Conservation Enforcement Division that the creel team is released for the night.

(f) A tribal member may only be issued for that night, an alternatively monitored permit for open-water spearing on a waterbody listed in this document, before the tribal member is issued a spring spearing permit monitored on-site (at the landing) or netting permit(s) for that night, except that a member may be issued a netting permit to allow for setting of nets only. Once a tribal member has been issued an open-water spearing permit monitored on-site (at the landing), that member may not receive, for that same night, an alternative monitoring permit for open-water spearing. Likewise, a tribal member may not receive an alternative monitoring permit for open-water spearing for that night if that member will be required to lift nets that night, pursuant to an active netting permit. At any one time a tribal member may only possess one (1) alternative monitoring permit for a waterbody listed in this document.

(i) For the purpose of this section “night” shall be defined as the time between one hour after sunset on one day, and one hour before sunrise on the following day; and the time of sunset and sunrise shall be ascertained according to the mean solar time of the ninetieth meridian west from Greenwich, commonly known as central time, as given in any almanac.

(g) Originally, tribes were limited to only harvesting walleye pursuant to the regulations established for alternative monitoring. The parties agree that it is appropriate to allow tribes to harvest muskellunge and other fish pursuant to these regulations. The parties agree that tribes may include waterbodies that possess a maximum safe harvest of eight (8) muskellunge as available for

alternative monitoring and within the administrative document Tribal Alternative Monitoring of Open-Water Spearing on Certain Lakes in the Wisconsin Portion of the 1837 and 1842 Ceded Territories.

**LIST OF WATERBODIES DESIGNATED AS OPEN IN 2019 FOR THE ALTERNATIVE MONITORING OF OPEN WATER
SPEARING WITHIN THE PORTION OF THE CEDED TERRITORIES LOCATED IN THE STATE OF WISCONSIN**

<u>MWBC</u>	<u>County</u>	<u>Lake Name</u>	<u>Ojibwe Lake Name</u>	<u>2019 Walleye Safe Harvest</u>	<u>2019 Musky Safe Harvest</u>
2403200	ASHLAND	BEAR L	MAKWA-ZAAGA'IGAN	51	5
2406500	ASHLAND	GORDON L	GWAADI-ZAAGA'IGAN	7	4
2935500	ASHLAND	L GALILEE	GAANINII-ZAAGA'IGAN	7	5
2935500	ASHLAND	L GALILEE	GAANINII-ZAAGA'IGAN	7	5
2935500	ASHLAND	L GALILEE	GAANINII-ZAAGA'IGAN	7	5
2935500	ASHLAND	L GALILEE	GAANINII-ZAAGA'IGAN	7	5
2935500	ASHLAND	L GALILEE	GAANINII-ZAAGA'IGAN	7	5
2935500	ASHLAND	L GALILEE	GAANINII-ZAAGA'IGAN	7	5
2935500	ASHLAND	L GALILEE	GAANINII-ZAAGA'IGAN	7	5
2081200	BARRON	BEAVER DAM L	OKWAANIMI-ZAAGA'IGAN	20	
1835100	BARRON	BIG DUMMY L	GICHI-BAGWANAWIZIING-ZAAGA'IGAN	5	
2079000	BARRON	BIG MOON L	GICHI-NIIBAAGIIZIS-ZAAGA'IGAN	18	5
2100300	BARRON	DUCK L	ZHIISHIIBAAGAMAA	53	
2100800	BARRON	GRANITE L	NAABIKWAAN-ZAAGA'IGAN	60	
2469800	BARRON	HORSESHOE L	OSHKANZHIKAAJIGAN-ZAAGA'IGAN	18	
1864000	BARRON	LOWER DEVILS L	MANIDOO-ZAAGA'IGAN	41	
2079700	BARRON	LOWER TURTLE L	MIKINAAKO-ZAAGA'IGAN	39	
2098200	BARRON	LOWER VERMILLION L	ONAMANII-ZAAGA'IGAN	27	
2094600	BARRON	MUD L	AZHASHKIIKAAG-ZAAGA'IGAN	14	
2098000	BARRON	POSKIN L	PAAKIN-ZAAGA'IGAN	16	
1882800	BARRON	SPRING L	ZIIGWAN-ZAAGA'IGAN	15	
2631200	BARRON	STAPLES L	STAABAS-ZAAGA'IGAN	9	
2043500	BARRON	UPPER DEVILS L	MANIDOO-ZAAGA'IGAN	4	
2734000	BAYFIELD	ATKINS L	AAKIN-ZAAGA'IGAN	28	
2756200	BAYFIELD	BLADDER L	OPIKWAAJ-ZAAGA'IGAN	21	
2897100	BAYFIELD	DIAMOND L	GAANOOG-ZAAG'IGAN	59	
2767100	BAYFIELD	LONG L	GAA-GINOOGAMAAG-ZAAGA'IGAN	34	
2461100	BURNETT	DEVILS L		19	

2651800	BURNETT	DUNHAM L	DANAM-ZAAGA'IGAN	32	
2678100	BURNETT	LIPSETT L	LIPZIT-ZAAGA'IGAN	10	
2493100	BURNETT	ROONEY L	OONEY-ZAAGA'IGAN	41	
2640100	BURNETT	ROUND L	WAAWIYEGAMAAG	27	
2495100	BURNETT	SAND L	MITAAWANGAA-ZAAGA'IGAN	18	
2451700	DOUGLAS	BASS L		32	
2857700	DOUGLAS	BEAR L		13	2
2452400	DOUGLAS	BEAUREGARD L		24	
2693700	DOUGLAS	BOND L		64	
2858300	DOUGLAS	DOWLING L	DOWIING-ZAAGA'IGAN	39	4
2866200	DOUGLAS	L MINNESUING		18	
2866200	DOUGLAS	L MINNESUING		18	
2693800	DOUGLAS	LEADER L	NIIGAANI-ZAAGA'IGAN	41	
651600	FLORENCE	EMILY L	IMINII-ZAAGA'IGAN	11	
677100	FLORENCE	FAY L	AYE-ZAAGA'IGAN	33	
704200	FLORENCE	FISHER L	OJIIG-ZAAGA'IGAN	3	
679300	FLORENCE	HALSEY L	HAASE-ZAAGA'IGAN	80	
672900	FLORENCE	KEYES L	KIIS-ZAAGA'IGAN	7	
677400	FLORENCE	LONG L		10	
653700	FLORENCE	PATTEN L	BAATIN-ZAAGA'IGAN	66	
651300	FLORENCE	PINE R FL	ZHIINGWAAKOZIIBI-ZAAGA'IGAN	32	
672300	FLORENCE	SEA LION L	MISHIBIZHIW-ZAAGA'IGAN	5	
181400	FOREST	ARBUTUS L	WAABIGWAN-ZAAGA'IGAN	15	
			BAKEGAMAA-MEGWAAYAAK-ZAAGA'IGAN	39	
388500	FOREST	CRANE L		70	
692900	FOREST	FRANKLIN L		12	
395900	FOREST	GROUND HEMLOCK L	GAAGAAGIWANZHKAAG-ZAAGA'IGAN	46	
691800	FOREST	HOWELL L	WAAWOONO-ZAAGA'IGAN	74	
377900	FOREST	JUNGLE L	NOOPIMING-ZAAGA'IGAN	9	
501700	FOREST	KING L	OGIMAA-ZAAGA'IGAN	5	
			GAA-GINOOGAMAAGAANS-ZAAGA'IGAN	4	
190500	FOREST	LITTLE LONG L			
390600	FOREST	MOLE L			

478200	FOREST	RANGE LINE L	BIMADINAA-ASHIGANIKEYAAB- ZAAGA'IGAN	34	
378400	FOREST	ROBERTS L	ANWAABAD-ZAAGA'IGAN	72	8
555700	FOREST	SILVER L	ZHOONIYAA-ZAAGA'IGAN	10	7
479300	FOREST	TRUMP L	TAMP-ZAAGA'IGAN	23	
2301800	IRON	ECHO L	BASWEWE-ZAAGA'IGAN	29	6
2307300	IRON	FISHER L	OJIIG-ZAAGA'IGAN	18	8
2303500	IRON	LONG L	GAA-GINOOGAMAAG-ZAAGA'IGAN	63	8
2318500	IRON	RANDALL L	ANAADII -ZAAGA'IGAN	24	4
2306300	IRON	SPIDER L		68	8
182200	LANGLADE	BIG TWIN L	CHI-NIIZHOODE-ZAAGA'IGAN	3	
981500	LANGLADE	DUCK L	ZHIISHIIBAAGAMAA	5	
188700	LANGLADE	JESSIE L	EZHESI-ZAAGA'IGAN	2	
997300	LANGLADE	LAWRENCE L	NOONAA-ZAAGA'IGAN	3	
1005600	LANGLADE	MOCCASIN L	BASHKWEGINII-MAKIZINI-ZAAGA'IGAN	5	2
194000	LANGLADE	MUELLER L	MOO'AA-ZAAGA'IGAN	4	
387200	LANGLADE	OTTER L	NIGIGO-ZAAGA'IGAN	6	
388100	LANGLADE	PICKEREL L	OGAANSAG-ZAAGA'IGAN	6	
389300	LANGLADE	ROLLING STONE L	ASIN-GAA-BABAAMOODE-ZAAGA'IGAN	15	
494200	LANGLADE	ROSE L	OGINII-WAABIGWAN-ZAAGA'IGAN	36	
198100	LANGLADE	SAWYER L	DAASHKIBOOJIGEWININI-ZAAGA'IGAN	20	
1445600	LANGLADE	SUMMIT L	WANAKOWIN-ZAAGA'IGAN	9	7
365500	LANGLADE	WHITE L	WAABAAWANGAA-ZAAGA'IGAN	22	
1519600	LINCOLN	DEER L	WAAWAASHKESHIWI-ZAAGA'IGAN	18	4
498800	MARINETTE	BIG NEWTON L	GICHI-GINWIBIIGOONG-ZAAGA'IGAN	17	
501200	MARINETTE	HILBERT L	BIKWAADINAA-ZAAGA'IGAN	32	
533300	MARINETTE	JOHNSON FALLS FL	BAAWITIG-ZAAGA'IGAN	17	
502300	MARINETTE	LITTLE NEWTON L	GINWIBIIGOONG-ZAAGA'IGAN	15	
503300	MARINETTE	ONEONTA L	ONII'OTA-ZAAGA'IGAN	3	
531300	MARINETTE	SANDSTONE FL	ASINIKAANING-ZAAGA'IGAN	19	
417400	OCONTO	ARCHIBALD L	AACHIBAAD-ZAAGA'IGAN	68	8
417900	OCONTO	BASS L	ASHIGANIKAANING-ZAAGA'IGAN	23	
471200	OCONTO	BEAR L	MAKWA-ZAAGA'IGAN	4	

418700	OCONTO	BOOT L	MITIGWAKIZIN-ZAAGA'IGAN	48	6
462000	OCONTO	CROOKED L	WEWAAGIZIGAMAAG-ZAAGA'IGAN	6	
467100	OCONTO	HORN L	NOONDAAGUCHIGANI-ZAAGA'IGAN	5	
470600	OCONTO	JOHN L	EZHAANH-ZAAGA'IGAN	5	
487500	OCONTO	MAIDEN L	IKWEZENSI-ZAAGA'IGAN	42	
470900	OCONTO	MUNGER L	MANGA-ZAAGA'IGAN	4	3
465000	OCONTO	TOWNSEND FL	ODENAWI-ZAAGA'IGAN	12	
439500	OCONTO	WAUBEE L	INAABI-OGIMAA-ZAAGA'IGAN	5	
967400	ONEIDA	ALDRIDGE L	AADIJ-ZAAGA'IGAN	34	
968100	ONEIDA	ALVA L	AAVA-ZAAGA'IGAN	50	
1546000	ONEIDA	BAKER L	BAKWEZHIGANIKWININI-ZAAGA'IGAN	11	
1580300	ONEIDA	BASS L	ASHIGANI-ZAAGA'IGAN	31	4
1527800	ONEIDA	BEAR L	MAKWA-ZAAGA'IGAN	25	
972000	ONEIDA	BIRD L	BINESHIINH-ZAAGA'IGAN	25	
973000	ONEIDA	BOLGER L	BOGAA-ZAAGA'IGAN	44	
1537800	ONEIDA	BOOTH L	BOOD-ZAAGA'IGAN	28	5
973700	ONEIDA	BROWN L	OZAAWI-ZAAGA'IGAN	4	
2272600	ONEIDA	BUCKSKIN L		54	8
974200	ONEIDA	BUFFALO L	MASHKODE-BIZHIKI-ZAAGA'IGAN	69	
975000	ONEIDA	BURROWS L	WAANZHAN-ZAAGA'IGAN	6	4
1544800	ONEIDA	CARROL L	GENAN-ZAAGA'IGAN	64	8
1598000	ONEIDA	CHAIN L	AYAANIKEGAMAAG-ZAAGA'IGAN	55	6
977200	ONEIDA	CLEAR L	GAA-WAASEYAAGAMIG-ZAAGA'IGAN	8	2
977400	ONEIDA	CLEAR L	GAA-WAASEYAAGAMIG-ZAAGA'IGAN	16	2
1613300	ONEIDA	CROOKED L	WEWAAGIZIGAMAAG-ZAAGA'IGAN	6	
1590000	ONEIDA	CUNARD L	KANAAD-ZAAGA'IGAN	11	
979300	ONEIDA	CURRIE L	KANII-ZAAGA'IGAN	24	
1612300	ONEIDA	DEER L	WAAWAASHKESHIWI-ZAAGA'IGAN	32	5
1537100	ONEIDA	DIAMOND L	GAANOOG-ZAAGA'IGAN	31	4
1590200	ONEIDA	DOG L	ANIMOSH-ZAAGA'IGAN	2	
1612900	ONEIDA	DOG L		40	6
1523000	ONEIDA	E HORSEHEAD L	OSHTIGWAANI-ZAAGA'IGAN	24	5
1597800	ONEIDA	ECHO L	BASWEWE-ZAAGA'IGAN	27	4

1570600	ONEIDA	FISH L	GIIGOONH-ZAAGA'IGAN	18	3
1610800	ONEIDA	FOURMILE L	NIIWO-DIBA'IGAN-ZAAGA'IGAN	59	6
986000	ONEIDA	FRANKLIN L	MINWINIBIIZAAGIING-ZAAGA'IGAN	21	5
2272000	ONEIDA	FULLER L	GIZIIBIIGA'IGEWININI-ZAAGA'IGAN	4	
986600	ONEIDA	GARTH L	GENTH-ZAAGA'IGAN	29	
1589300	ONEIDA	GILMORE L	GIMAA-ZAAGA'IGAN	52	7
1517900	ONEIDA	HANCOCK L	AANCAAK-ZAAGA'IGAN	9	6
989200	ONEIDA	HEMLOCK L	GAAGAAGIWANZHKAAG-ZAAGA'IGAN	10	
990200	ONEIDA	HILL L	ISHPADINAA-ZAAGA'IGAN	2	
1568900	ONEIDA	HIXON L	ISON-ZAAGA'IGAN	3	
990700	ONEIDA	HODSTRADT L	ODSHTAAD-ZAAGA'IGAN	5	
1610500	ONEIDA	ISLAND L		67	7
1574300	ONEIDA	JENNIE WEBBER L	EZHENI'-WIBA-ZAAGA'IGAN	8	
1586300	ONEIDA	KATE PIER L	GAATII-AAZHOGAN-ZAAGA'IGAN	9	
1520900	ONEIDA	KILLARNEY L	GINAANII- ZAAGA'IGAN	11	
995000	ONEIDA	L JULIA (RHINELANDER)	ZHEDEGIZHIIJWAN-ZAAGA'IGAN	48	6
996100	ONEIDA	L SEVENTEEN	ASHI-NIIZHWAASO-ZAAGA'IGAN	23	
1569900	ONEIDA	L THOMPSON	GAA-GIIGIDO-MIIKANA-ZAAGA'IGAN	54	8
1611800	ONEIDA	LAUREL L	MAKOONSIMIN-ZAAGA'IGAN	70	6
1523500	ONEIDA	LITTLE BEARSKIN L	MAKOONSIWAYAANI-ZAAGA'IGAN	6	
998800	ONEIDA	LITTLE CARR L	KAA'ENS-ZAAGA'IGAN	3	
1001300	ONEIDA	LONG L	GAA-GINOOGAMAAG-ZAAGA'IGAN	29	4
1618300	ONEIDA	LONG L	GAA-GINOOGAMAAG-ZAAGA'IGAN	14	2
1575100	ONEIDA	LOST L	WANISIN-ZAAGA'IGAN	39	
1534800	ONEIDA	LOWER KAUBASHINE L	GABESHIING-ZAAGA'IGAN	25	5
1002800	ONEIDA	LUMEN L	LOOMEN-ZAAGA'IGAN	13	
1517200	ONEIDA	MANSON L	ABIWIN-ZAAGA'IGAN	41	6
1609900	ONEIDA	MAPLE L	ININAATIGOOKAANING-ZAAGA'IGAN	6	
1615900	ONEIDA	MARGARET L	MAAGIID-ZAAGA'IGAN	22	
1577100	ONEIDA	MARS L	ANANGOWININI-ZAAGA'IGAN	11	
1526600	ONEIDA	MCCORMICK L	MIKOMIK-ZAAGA'IGAN	16	
1542600	ONEIDA	MID L	AABITAA-ZAAGA'IGAN	7	6
1004600	ONEIDA	MILDRED L	MINDIID-ZAAGA'IGAN	25	

1612100	ONEIDA	MOCCASIN L	BASHKWEIGINII-MAKIZINI-ZAAGA'IGAN	24	3
1544000	ONEIDA	MUD L	AZHASHKIIKAAG-ZAAGA'IGAN	11	
1612500	ONEIDA	MUD L	AZHASHKIIKAAG-ZAAGA'IGAN	5	4
1595600	ONEIDA	MUSKELLUNGE L	MAASHKINOOZHE-ZAAGA'IGAN	37	7
1524300	ONEIDA	MUSKIE L	MAASHKINOOZHE-ZAAGA'IGAN	3	
1007500	ONEIDA	N TWO L	NIIZHO-ZAAGA'IGAN	37	
1597300	ONEIDA	OATMEAL L	DAATAAGWA'IGAN-ZAAGA'IGAN	4	
1009400	ONEIDA	PARADISE L	GIIZHIGONG-ZAAGA'IGAN	4	
1529700	ONEIDA	PIER L	AAZHOGAN-ZAAGA'IGAN	33	
1012200	ONEIDA	PINE L	ZHINGWAAKO-ZAAGA'IGAN	51	
1013000	ONEIDA	PRAIRIE L	MASHKODEWAN-ZAAGA'IGAN	15	
			BIMADINAA-ASHIGANIKEYAAB-ZAAGA'IGAN	28	4
1610300	ONEIDA	RANGE LINE L	ASINIIKAAZIIBI-ZAAGA'IGAN	24	
1525500	ONEIDA	ROCKY RUN FL	WAAWIYEGAMAAG	34	4
1610400	ONEIDA	ROUND L	ZHINGWAAKO-ZAAGA'IGAN	20	
1580700	ONEIDA	S PINE L	NIIZHO-ZAAGA'IGAN	53	
1015500	ONEIDA	S TWO L	NIIZHIING-ZAAGA'IGAN	28	4
1572300	ONEIDA	SECOND L	MAANISHTAANISHIWININI-ZAAGA'IGAN	6	5
1576100	ONEIDA	SHEPARD L	ZHIISHIIBAAGAMAA-ZAAGA'IGAN	43	6
1539600	ONEIDA	SHISHEBOGAMA L	ZHIGAAG-ZAAGA'IGAN	33	
1533200	ONEIDA	SKUNK L	BAWATING-ZAAGA'IGAN	34	4
1018900	ONEIDA	SOO L	ASABIKESHIINH-ZAAGA'IGAN	46	4
1586600	ONEIDA	SPIDER L		76	
1019500	ONEIDA	SQUASH L	ANANGOKAA-ZAAGA'IGAN	11	8
1575700	ONEIDA	STELLA L		62	
2272700	ONEIDA	STONE L	ANAME-GIIZHIGAD-ZAAGA'IGAN	4	
1020600	ONEIDA	SUNDAY L	BANGISHIMONI-ZAAGA'IGAN	9	2
1572500	ONEIDA	SUNSET L	MASHKIIGO-ZAAGA'IGAN	9	
1522400	ONEIDA	SWAMP L	SAMSAAGA-ZAAGA'IGAN	80	
1528700	ONEIDA	SWAMSAUGER L	SWIINI-ZAAGA'IGAN	28	5
1589600	ONEIDA	SWEENEY L	GAA-MASHKIIGWAATIGOKAANIING	25	
1582200	ONEIDA	TAMARACK L	NISING-ZAAGA'IGAN	26	3
1572200	ONEIDA	THIRD L			

1580400	ONEIDA	THUNDER L	ANIMIKII-ZAAGA'IGAN	43	5
1597400	ONEIDA	TIM LYNN L	DIM-NIN-ZAAGA'IGAN	21	
1586800	ONEIDA	TOM DOYLE L	DWAAM-DOYA	14	3
			ODENAH-ASHIGANIKEYYAB-		
1609600	ONEIDA	TOWNLINE L	ZAAGA'IGAN	35	4
1587400	ONEIDA	TURTLE L	MIKINAAKO-ZAAGA'IGAN	3	
			GICHI-WAAWAASHKESHIWI-		
1577000	ONEIDA	VENUS L	ZAAGA'IGAN	17	
1614100	ONEIDA	VIRGIN L	GIIGAANGOWI-ZAAGA'IGAN	68	6
1582800	ONEIDA	WALTERS L	WANAATA-ZAAGA'IGAN	16	
1613500	ONEIDA	WHITEFISH L	ADIKIMEGOSI-ZAAGA'IGAN	7	5
1178600	ONEIDA	WILDWOOD L	BAGWAJI-NOOPIMING-ZAAGA'IGAN	2	
1529500	ONEIDA	WILLOW L	OZIISIGOBIMIZHIKAAWI-ZAAGA'IGAN	11	8
2452200	POLK	BEAR L	MAKWA-ZAAGA'IGAN	39	
2621100	POLK	HALF MOON L	AABITAA-NIBAAGIIZIS-ZAAGA'IGAN	14	
2624600	POLK	MAGNOR L		26	
2485700	POLK	N PIPE L	OPWAAGAN-ZAAGA'IGAN	10	
2490500	POLK	PIPE L	OPWAAGAN-ZAAGA'IGAN	32	
2495000	POLK	SAND L	MITAAWANGAA-ZAAGA'IGAN	7	
2268500	PRICE	TURNER L	AABAMITIGWEYAA-ZAAGA'IGAN	21	4
1875900	RUSK	PULASKI L	BALAASHKI-ZAAGA'IGAN	17	
2353600	RUSK	SAND L		43	6
2382300	SAWYER	BARBER L	GAASHKIBAAZOWININI-ZAAGA'IGAN	52	6
2396800	SAWYER	DURPHEE L	DOOPEE-ZAAGA'IGAN	50	
2725500	SAWYER	HAYWARD L		32	6
2395500	SAWYER	LITTLE ROUND L	WAAWIYEGAMAAG	6	
2046500	SAWYER	WINDFALL L	GIDAASINI-ZAAGA'IGAN	38	
1469100	TAYLOR	RIB L		56	7
967900	VILAS	ALMA L	ANMAA-ZAAG'IGAN	8	2
2953800	VILAS	ANNABELLE L	ANAA-GODOTAAGAN-ZAAG'IGAN	60	5
2269400	VILAS	APEEKWA L	APAKWAANI-ZAAG'IGAN	47	5
1541500	VILAS	ARROWHEAD L	BIIWAANAGOON-ZAAGA'IGAN	14	3
1835200	VILAS	BIG GIBSON L	GICHI-GIBSAAN	29	4

1630100	VILAS	BLACK OAK L	MITIGOMIZH-MAKADEWIZING- ZAAG'IGAN	13	
1541300	VILAS	BRANDY L	ISHKODEWAABOON-ZAAG'IGAN	5	4
2316600	VILAS	DEAD PIKE L	NIBO-GINOOZHE-ZAAGA'IGAN	38	7
			WAAWAASHKESHIWAYAANI- ZAAGA'IGAN	40	7
1601300	VILAS	DEERSKIN L	ZHIISHIIBAAGAMAA	29	4
1599900	VILAS	DUCK L	GIDAGAAKOONS-ZAAGA'IGAN	15	3
2328900	VILAS	FAWN L		11	7
2343200	VILAS	FISHTRAP L	MIKAAJIGAABE-ZAAGA'IGAN	42	7
1593800	VILAS	FOUND L	HENAN-ZAAGA'IGAN	28	4
2964400	VILAS	HELEN L	ENIING-ZAAGA'IGAN	11	8
2340900	VILAS	IRVING L	EZHAAG-ZAAGA'IGAN	40	5
1855900	VILAS	JAG L	EZHAANSAN-ZAAGA'IGAN	4	3
1541100	VILAS	JOHNSON L	OKAANDIKAN-ZAAGA'IGAN	43	
2957000	VILAS	KATINKA L		61	6
1592000	VILAS	L CONTENT	OSHTIGWAANS-ZAAGA'IGAN	13	
2953000	VILAS	LITTLE HORSEHEAD L	ASABIKESHIINS-ZAAGA'IGAN	24	6
1540400	VILAS	LITTLE SPIDER L	ANAGOONS-ZAAGA'IGAN	45	6
2334300	VILAS	LITTLE STAR L		35	4
2321600	VILAS	LITTLE TROUT L	BAKITE'BWAAN-ZAAGA'IGAN	10	8
1621000	VILAS	LOWER BUCKATABON L	NIIBAA-GIIZIS-ZAAGA'IGAN	18	4
1005800	VILAS	MOON L	MAASHKINOOZHE-ZAAGA'IGAN	35	6
1596600	VILAS	MUSKELLUNGE L	GAAWIIN-AWIIYA-ZAAGA'IGAN	56	6
2312100	VILAS	NO MANS L	NIGIG-ZAAGA'IGAN	70	5
1600100	VILAS	OTTER L	OGAANSAG-ZAAGA'IGAN	32	7
1619700	VILAS	PICKEREL L	ASINII-ZAAGA'IGAN	31	4
2311700	VILAS	ROCK L	ANAAKANASHK-ZAAGA'IGAN	11	2
2343600	VILAS	RUSH L		13	6
1600300	VILAS	SCATTERING RICE L		35	4
1880700	VILAS	SHERMAN L	WAASABIIK-ZAAGA'IGAN	43	4
1881900	VILAS	SPARKLING L		55	6
2329300	VILAS	SPIDER L	ZIIGWAN-ZAAGA'IGAN	51	
2964800	VILAS	SPRING L	ASINII-ZAAGA'IGAN	28	4
2328800	VILAS	STONE L			

2327200	VILAS	STURGEON L	NAMEKAANIWI-ZAAGA'IGAN	8	2
1022900	VILAS	TOWANDA L	NANDAWENDAN-ZAAGA'IGAN	20	4
2330800	VILAS	UPPER GRESHAM L	GESHAN-ZAAGA'IGAN	52	8
2327300	VILAS	VANCE L	MIIGAADIWINING-ZAAGA'IGAN	8	2
1603400	VILAS	VOYAGEUR L	WEMITIGOOZHI-ZAAGA'IGAN	30	4
1592500	VILAS	W PLUM L	BAGESAAN-ZAAGA'IGAN	19	3
1599400	VILAS	WATERSMEET L	WE-WENDJISEK-NOODIN-ZAAGA'IGAN	23	3
2340500	VILAS	WHITE BIRCH L	WIIGWAASIKAANG-ZAAGA'IGAN	25	4
2329800	VILAS	WILD RICE L		33	6
2336800	VILAS	WILDCAT L	BIZHIWAA-ZAAGA'IGAN	62	7
1833300	WASHBURN	BASS L	ASHIGANIKAANING-ZAAGA'IGAN	33	
2453300	WASHBURN	BIG BASS L	GICHI-ASHIGANIKAANING-ZAAGA'IGAN	27	
2113000	WASHBURN	BIRCH L	GAA-WIIGWAASENSIKAAG-ZAAGA'IGAN	47	
2709800	WASHBURN	DUNN L	DAAN-ZAAGA'IGAN	48	
1884100	WASHBURN	STONE L	ASINI-ZAAGA'IGAN	62	

REFERENCES

REFERENCES

Voigt Case Stipulation on Biological and Certain Remaining Issues, Docket Number 911.

Wisconsin Model Off-Reservation Conservation Code.

1. **Biological Services Designation of Wild Rice Waters Available for Harvest.**
The Task Force hereby authorizes and designates the Biological Services Division (hereinafter termed "BSD") of GLIFWC to provide to the several Bands, no later than July 15 of each year, the list of waters with harvestable wild rice beds in the ceded territory. The BSD shall also provide an estimate of the number of pounds of wild rice harvested in the ceded territory by the several Bands in the previous year and an estimate, if available, of the potential yield of wild rice (in pounds) for each of the waters listed.
2. **Waters Subject to Opening through Tribal Ricing Authority.** The following lakes shall be subject to opening by the Tribal Wild Rice Authority for each specified Tribe:
 - a. **Barron County:**
Bear, Beaver, Dam, Red Cedar. St. Croix
 - b. **Bayfield County:**
Totogatic. Lac Courte Oreilles
 - c. **Burnett County:**
Bashaw, Big Clam, Big Sand, St. Croix
Briggs, Gaslyn, Long, Mud (Town
of Oakland), Mud (Town of Swiss),
Mud Hen, Spencer, Trade.
 - d. **Douglas County:**
 1. Allouez Bay. St Croix
 2. Mulligan. Lac Courte Oreilles
 - e. **Forest County:**
Atkins, Riley, Big Rice, Wabigon. Mole Lake
 - f. **Oneida County:**

1. Big, Big Lake, Thoroughfare, Lac du Flambeau
Gary, Little Rice, Rice.
 2. Spur. Mole Lake
- g. **Polk County:**
Balsam Branch, Big Round, East, St. Croix
Glenton, Little Butternut, Nye,
Rice, White Ash
- h. **Vilas County:**
Allequash, Little Rice, Nixon, Lac du Flambeau
Irving, Aurora, West Plum, Devine,
West Ellerson, Michay Mud, Frost,
Rice, Sand.
- i. **Washburn County:**
 1. Bear, Gilmore, Little Mud, Long, St. Croix
Mud, Nancy, Spring
 2. Rice (Smith's Bridge), Tranus Lac Courte Oreilles
3. **Additional Waters.** Upon the Recommendation of the Biological Services Division of GLIFWC that additional waters require management through the imposition of a closure provision, or through enhancement effort protection, the Task Force shall identify a Tribal Wild Rice Authority for each additional body of water.
4. **Tribal Notification to BSD.** The Tribes will notify the BSD immediately after the Tribe's Wild Rice Authority posts notice when a body of water will be open or closed for wild rice harvesting. The BSD immediately shall notify the Wisconsin Department of Natural Resources when a Tribe's Wild Rice Authority has opened or closed a body of water for wild rice harvesting.
5. **Repeal of Previous Protocols.** The Task Force Protocol on Wild Rice Harvest Levels dated July 3, 1991, is hereby rescinded and replaced by this protocol.



Tribal Management Units in the 1837 and 1842 Ceded Territories

Great Lakes Indian Fish & Wildlife Commission

P.O. Box 9
Odanah, WI 54861
(715) 682-6619

glifwc.org/regulations
maps.glifwc.org

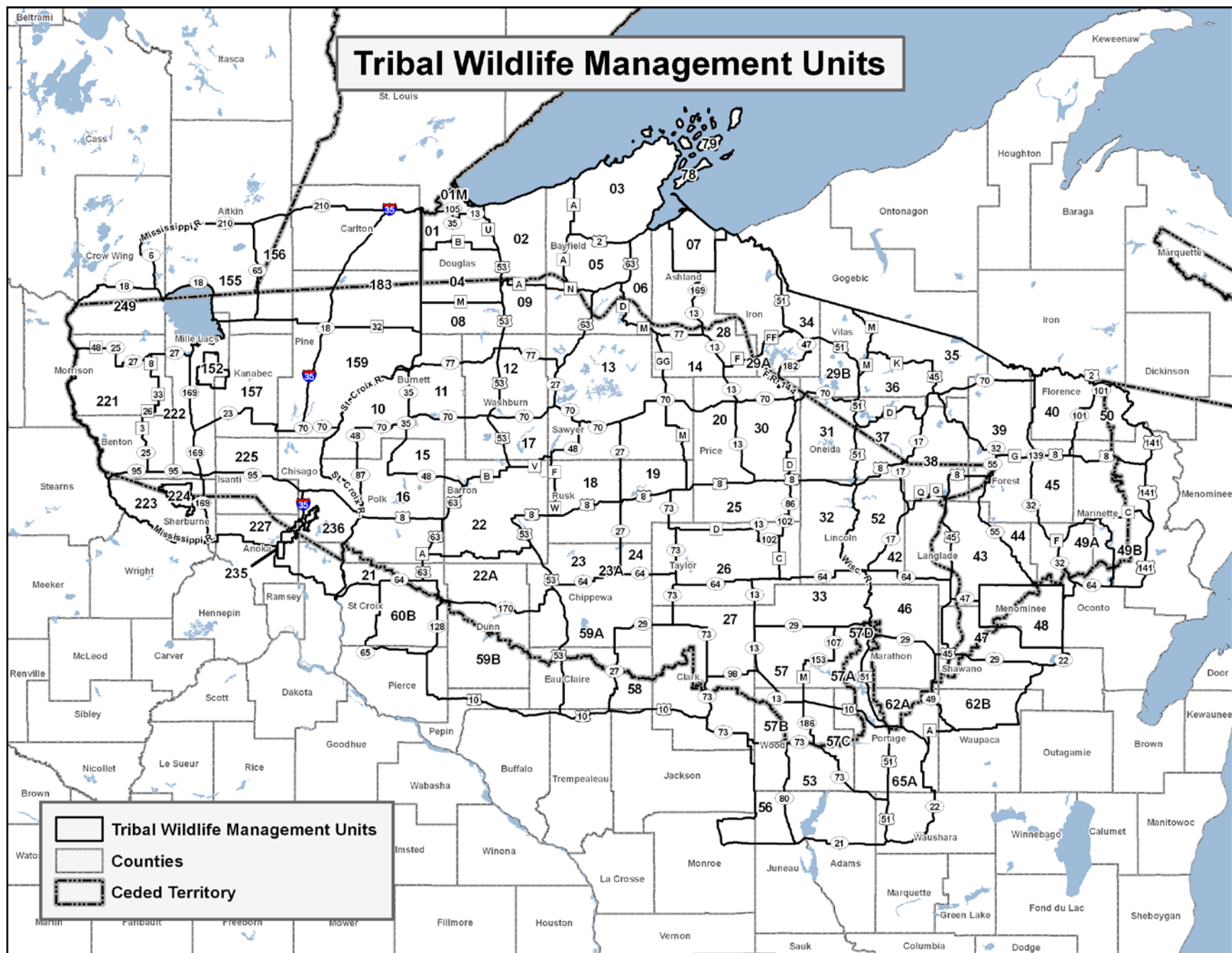
November 2020

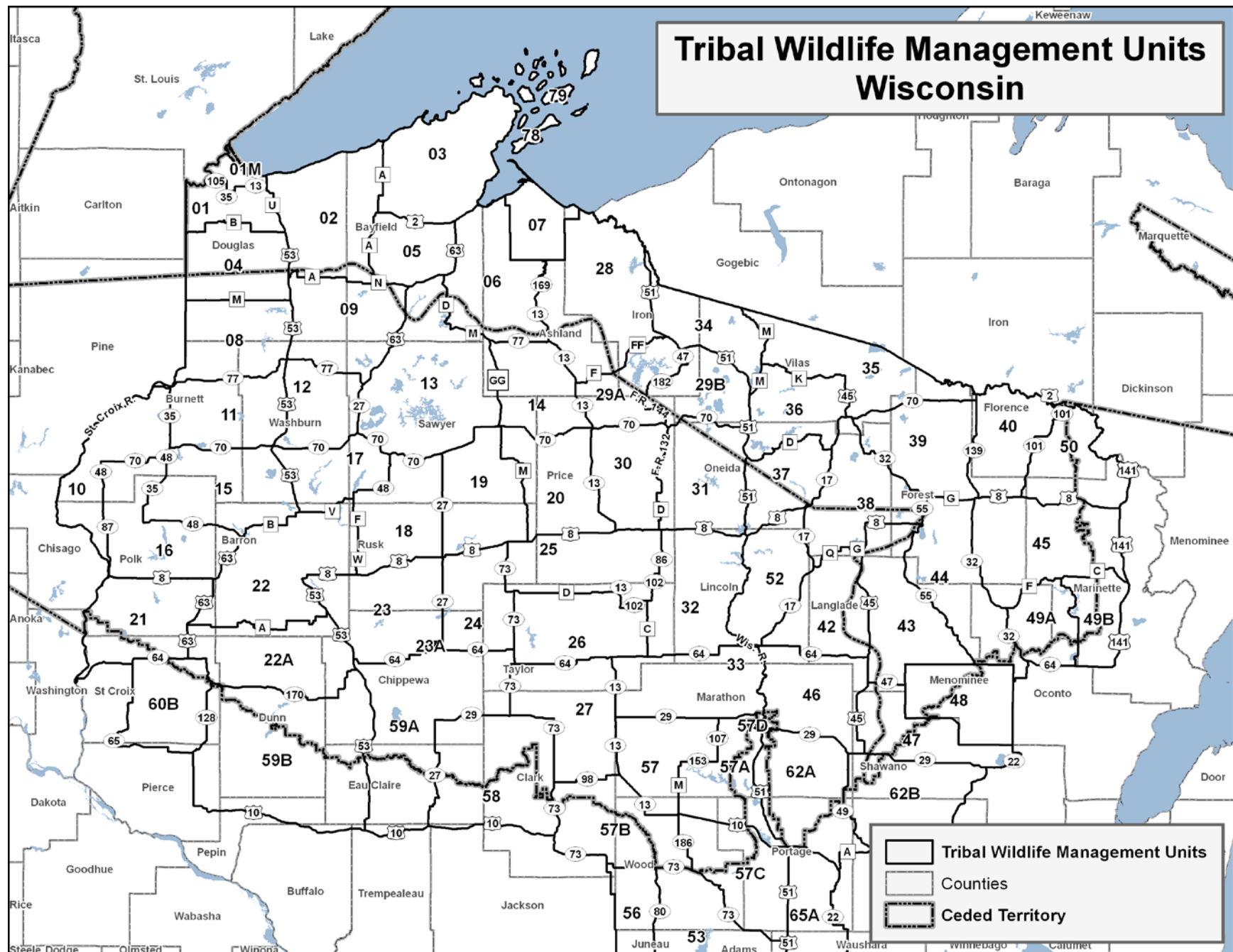
This is a Great Lakes Indian Fish and Wildlife Commission administrative document, describing the units and boundaries of the Tribal Management Units and Zones within the Tribes' 1837 and 1842 Ceded Territories. This administrative document is an official document and the most up-to-date version of this document shall be available on glifwc.org/regulations and at the Tribes' registration stations.

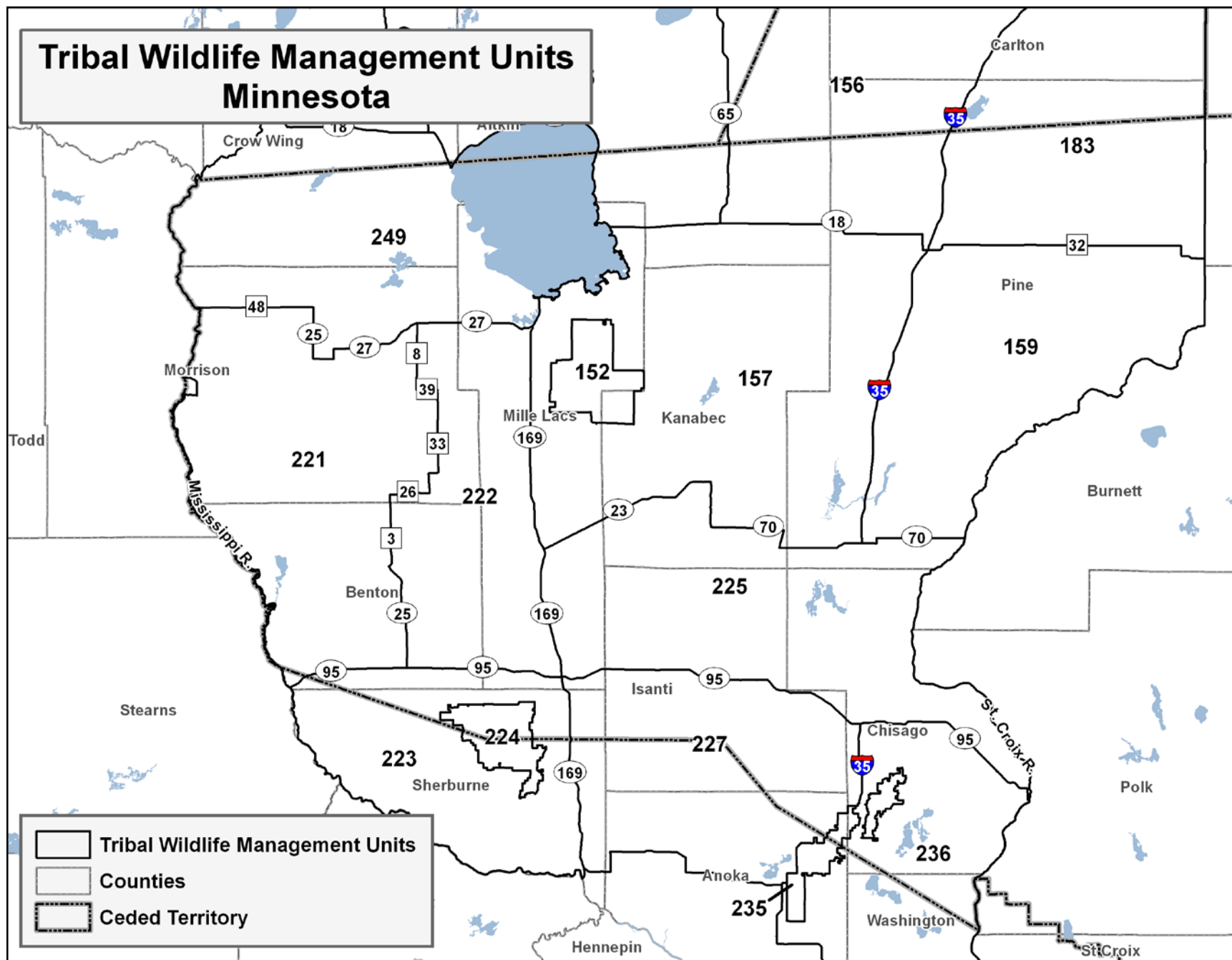
The first three maps describe the boundaries of the Tribal Wildlife Management Units in the 1837 and 1842 Ceded Territories, in Wisconsin and in Minnesota, respectively. The fourth map describes the boundaries of the Tribal Elk Management Units in Wisconsin.

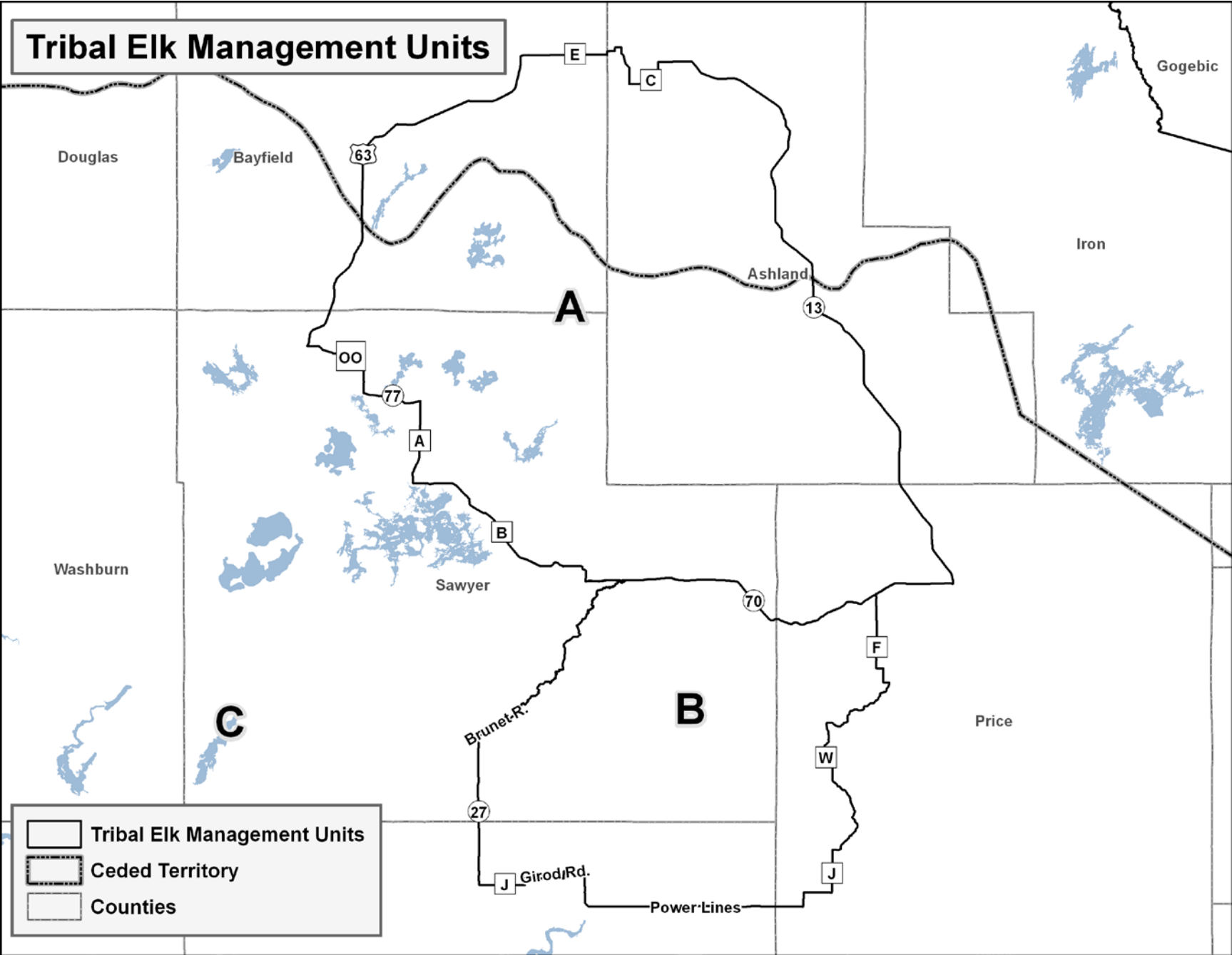
This administrative document is referred to in subsection 3.27(1)(d) of the Off Reservation Conservation Code (applicable to the Wisconsin portion of the 1837 and 1842 Ceded Territories). The Tribal Wildlife Management Units map for Wisconsin (second map) describes the management units pertaining to tribal deer, bear, fisher, otter, bobcat and wild turkey harvest pursuant to Chapters 6, 7 and 8 of the Model Off Reservation Conservation Code. The Tribal Elk Management Units (fourth map) describes the management units in Wisconsin pertaining to tribal elk harvest pursuant to Chapter 15 of the Off Reservation Conservation Code.

This administrative document is referred to in Sec. 3.34 of the Model Off Reservation Conservation Code for the 1837 Minnesota Ceded Territory. The Tribal Wildlife Units map for Minnesota (third map) describes the management units pertaining to tribal deer, bear, fisher, otter, bobcat, wild turkey and marten harvest pursuant to Chapters 6, 7 and 8 of the Off Reservation Conservation for the 1837 Minnesota Ceded Territory.









Adopted August 1, 2019

**VOIGT INTERTRIBAL TASK FORCE PROTOCOL
NOODAMASHKOOZWE (ELK HARVEST)**

Pursuant to and as an implementation of the Chippewa Intertribal Agreement Governing the Resource Management and Regulation of Off-Reservation Treaty Rights in the Ceded Territory, the Voigt Intertribal Task Force Committee (hereinafter termed "Task Force") of the Great Lakes Indian Fish and Wildlife Commission (hereinafter termed "GLIFWC") hereby adopts and enacts the following system for elk management and regulations:

1. Biological Services Designation of Harvest Quotas. The Task Force hereby authorizes and designates the Biological Services Division (hereinafter termed BSD) of GLIFWC to provide to the several bands, no later than at the May meeting of the Task Force, the total number of elk available for harvest in the ceded territory. The number shall be based upon the joint assessment of the BSD and the Department of Natural Resources to provide for annual elk harvesting consistent with elk population goals.

2. Task Force Determination of Harvest Levels. The Task Force shall establish the Bands' elk harvest quotas for the coming elk hunting season at the June meeting of the Task Force, in consultation with the BSD. The total number of elk to be subject to tribal harvest shall not exceed the number available determined by the joint assessment.

3. Task Force Final Declaration of Elk Harvest Quotas and Elk Seasons. At the conclusion of their meeting(s), but in no event later than June 15, the Task Force shall file and publish its Final Declaration of Elk Harvest Quotas for the upcoming elk season. The Declaration shall be certified by the BSD Wildlife Section Leader and the Director of the BSD as in compliance with any management plan for elk which may have been previously approved by the Task Force and its member tribes.

4. Effect of Final Declaration. The Final Declaration shall conclusively establish the number of elk subject to tribal harvest in the ceded territory during the upcoming elk season, and shall be immediately transmitted to the Wisconsin Department of Natural Resources by the BSD for its use in permitting elk harvest by State-licensed hunters.

5. Methods for Determining Number of Antlerless Elk Permits or Bull Elk Permits Which may be Issued. The number of antlerless elk permits and bull elk permits, which may be issued at any one time for an elk management zone during the time period for which an antlerless elk permit or bull elk permit is valid shall be determined in accordance with the provisions set forth below.

5.01. (a) For the purpose of this protocol, the "**remaining antlerless elk harvest**" for any management zone means the tribal quota for that zone minus the sum of the antlerless elk harvest in that zone.

(b) For the purpose of this protocol, the "**remaining bull elk harvest**" for any



Tribal Hunting Hours in the 1837 and 1842 Ceded Territories of Wisconsin and Minnesota

Great Lakes Indian Fish & Wildlife Commission

P.O. Box 9
Odanah, WI 54861
(715) 682-6619

August 2019

Tribal Hunting Hours
August 2019

Hunting hours for big game and small game are provided below for the 1837 and 1842 ceded territories in Wisconsin (Table 1) and the 1837 ceded territory in Minnesota (Table 2). The listed times are all relative to local sunrise and sunset times. Local sunrise and sunset times can be determined using apps such as *WEATHERBUG* or *SUN SURVEYOR LITE* on a mobile device, or websites such as [google.com](https://www.google.com) or sunrise-sunset.org. Hunting hours for migratory birds are published annually in the federal register, and posted on GLIFWC's website (glifwc.org).

Table 1. Hunting hours for the 1837 and 1842 ceded territories in Wisconsin.

SPECIES	SHOOTING HOURS	
	START	END
Bear	½ hour before sunrise	20 minutes after sunset
Deer		
Elk		
Bobcat		
Beaver		
Bobwhite Quail		
Hungarian Partridge		
Pheasant		
Ruffed Grouse		
Sharp-tailed Grouse		
Turkey		
Coyote	24 hours per day* *During Wisconsin regular firearm deer season: ½ hour before sunrise – 20 minutes after sunset	
Cottontail Rabbit		
Raccoon		
Red Fox		
Gray Fox		
Red, Gray, Fox Squirrel		
Snowshoe Hare		
Unprotected Species		
Night Hunting Deer	1 hour after sunset	1 hour before sunrise

Tribal Hunting Hours
August 2019**Table 2.** Hunting hours for the 1837 ceded territory in Minnesota.

SPECIES	SHOOTING HOURS	
	START	END
Bear	½ hour before sunrise	½ hour after sunset
Deer		
Badger		
Bobcat		
Beaver		
Bobwhite Quail		
Coyote		
Cottontail Rabbit		
Hungarian Partridge		
Mink		
Muskrat		
Pheasant		
Red, Gray, Fox Squirrel		
Ruffed Grouse		
Sharp-tailed Grouse		
Snowshoe Hare		
Turkey		
Raccoon	24 hours per day* *During Minnesota regular firearm deer season: ½ hour before sunrise – ½ hour after sunset	
Red Fox		
Gray Fox		
Unprotected Species		
Night Hunting Deer	½ hour after sunset	½ hour before sunrise
Night Hunting Bear		

management zone means the tribal quota for that zone minus the sum of the bull elk harvest in that zone.

5.02. The number of antlerless elk permits and bull elk permits which may be issued for elk shall be determined in accordance with the following formula:

$$(a) \quad \text{Number of Antlerless Elk Permits} = \frac{\text{Remaining Antlerless Elk Harvest}}{\text{Hunter Success Rate}}$$

$$(a) \quad \text{Number of Bull Elk Permits} = \frac{\text{Remaining Bull Elk Harvest}}{\text{Hunter Success Rate}}$$

5.03. The hunter success rate for a management zone shall be the success rate average from the most recent three (3) previous seasons or an average of fewer seasons when a three (3) year average is not available. For a zone without an adequate history of hunter success, the average success rates shall be one hundred percent (100%). The BSD is authorized to determine the hunter success rate for any elk management zone.

5.04. When the several Bands otherwise fail to agree, the Director of the BSD, or his or her designate, shall be authorized to calculate the number of antlerless elk permits and bull elk permits available for issuance in that zone by each Band so as to ensure that the total number of antlerless elk permits and bull elk permits issued by all Bands does not exceed the maximum number which may be issued for that zone.