

**IN THE UNITED STATES DISTRICT COURT  
FOR THE DISTRICT OF COLUMBIA**

Hopi Tribe, <i>et al.</i> ,	)	
	)	
Plaintiffs,	)	
	)	
v.	)	Civil Action No. 1:17-cv-02590 (TSC)
	)	
Donald J. Trump, <i>et al.</i> ,	)	
	)	
Defendants.	)	
_____	)	
Utah Diné Bikéyah, <i>et al.</i>	)	
	)	
Plaintiffs,	)	Civil Action No. 1:17-cv-02605 (TSC)
	)	
v.	)	
	)	
Donald J. Trump, <i>et al.</i> ,	)	
	)	
Defendants.	)	
_____	)	
Natural Resources Defense Council, <i>et al.</i> ,	)	
	)	
Plaintiffs,	)	Civil Action No. 1:17-cv-02606 (TSC)
	)	
v.	)	
	)	
Donald J. Trump, <i>et al.</i> ,	)	
	)	
Defendants.	)	CONSOLIDATED CASES
_____	)	

---

**ARCHAEOLOGICAL ORGANIZATIONS' BRIEF AS *AMICI CURIAE*  
IN SUPPORT OF PLAINTIFFS**

---

**TABLE OF CONTENTS**

Table of Authorities ..... ii

Rule 26.1 Corporate Disclosure Statement..... vii

Rule 29(a)(4)(e) Statement ..... viii

Introduction..... 1

Interests of *Amici* ..... 1

Archaeological Background of the Monuments ..... 2

    A. Grand Staircase-Escalante National Monument ..... 2

    B. Bears Ears National Monument ..... 8

Argument ..... 11

    I. The President lacks the authority to excise previously protected objects  
    and their surrounding context from the Monuments..... 11

    II. The President also lacks the authority to diminish the protection of  
    archaeological resources in order to facilitate surface-disturbing activities. .... 16

Conclusion ..... 23

**TABLE OF AUTHORITIES**

**CASES**

*Cameron v. United States*,  
252 U.S. 450 (1920)..... 11

*City of Alexandria v. Slater*,  
198 F.3d 862 (D.C. Cir. 1999)..... 21

*Franco v. United States Dep’t of Interior*,  
No. CIV S-09-1072 KJM-KJN, 2012 U.S. Dist. LEXIS 105316  
(E.D. Cal. July 26, 2012) ..... 20

*Moapa Band of Paiutes v. U.S. BLM*,  
No. 2:10-CV-02021-KJD-LRL, 2011 U.S. Dist. LEXIS 116046  
(D. Nev. Oct. 6, 2011)..... 17

*Nat’l Mining Ass’n v. Fowler*,  
324 F.3d 752 (D.C. Cir. 2003)..... 21

*Nat’l Tr. for Historic Pres. v. Suazo*,  
No. CV-13-01973-PHX-DGC, 2015 U.S. Dist. LEXIS 39380  
(D. Ariz. Mar. 27, 2015) ..... 18

*S. Fork Band Council of W. Shoshone of Nev. v. U.S. Dep’t of Interior*,  
No. 3:08-CV-00616-LRH-WGC, 2012 U.S. Dist. LEXIS 988,  
(D. Nev. Jan. 3, 2012)..... 17

*San Juan Citizens All. v. Norton*,  
586 F. Supp. 2d 1270 (D.N.M. 2008) ..... 21

*Theodore Roosevelt Conservation P’ship v. Salazar*,  
661 F.3d 66 (D.C. Cir. 2011)..... 17

*United States v. Diaz*,  
499 F.2d 113 (9th Cir. 1974) ..... 19

*Utah Ass’n of Ctys. v. Bush*,  
316 F. Supp. 2d 1172 (D. Utah 2004)..... 11

*Utah Diné Bikéyah, et al. v. Trump, et al.*,  
No. 1:17-cv-02605 (D.D.C. Dec. 6, 2017)..... 10

*Valley Cmty. Pres. v. Mineta*,  
373 F.3d 1078 (10th Cir. 2004) ..... 21

*Wilderness Watch v. Iwamoto*,  
853 F. Supp. 2d 1063 (W.D. Wash. 2012)..... 21

**STATUTES**

16 U.S.C. § 470bb(1) ..... 19

16 U.S.C. § 470cc ..... 19

16 U.S.C. § 470kk..... 19

16 U.S.C. § 7202(b)(1)(A)..... 17

16 U.S.C. § 7202(c)(1)..... 17, 18

18 U.S.C. § 1866..... 19

43 U.S.C. § 1701(a)(7)..... 17

43 U.S.C. § 1732(a) ..... 17

43 U.S.C. § 1732(b) ..... 17

54 U.S.C. § 306108..... 21

54 U.S.C. § 320301(a)-(b) ..... 13, 15

Antiquities Act of 1906, ch. 3060, 34 Stat. 225, § 1..... 19

**RULES AND REGULATIONS**

36 C.F.R. § 800.6(a)..... 21

43 C.F.R. § 7.5(b)(1)..... 20

BLM Manual 6220 § 1.6(B)(1)..... 18

U.S. BLM, *Grand Staircase-Escalante National Monument Approved Management Plan and Record of Decision* (“Monument Management Plan”),  
(effective Feb. 2000)..... 3, 5, 18, 22

**FEDERAL REGISTER NOTICES**

Bears Ears National Monument, New Proclamation  
82 Fed. Reg. 58,081 (Dec. 4, 2017) ..... 1, 10, 15, 16

Bears Ears National Monument, Original Proclamation  
82 Fed. Reg. 1139 (Jan. 5, 2017) ..... 1, 8, 15, 16, 18

Grand Staircase-Escalante National Monument, New Proclamation  
82 Fed. Reg. 58,089 (Dec. 4, 2017) ..... 1, 6, 16

Grand Staircase-Escalante National Monument, Original Proclamation  
61 Fed. Reg. 50,223 (Sept. 24, 1996) ..... 1, 3, 4, 5, 15, 16

Secretary of Interior’s Standards and Guidelines for Federal Agency  
Historic Preservation Programs Pursuant to the NHPA, 63 Fed. Reg. 20,496  
(Apr. 24, 1998)..... 21

**OTHER AUTHORITIES**

Barbara J. Mills & Rafael Vega-Centeno, *Sequence and Stratigraphy, in*  
*Handbook of Archaeological Methods* (Herbert D.G. Maschner &  
Christopher Chippindale eds., 2005) ..... 14

Bears Ears Inter-Tribal Coalition, *Proposal to President Barack Obama for the Creation*  
*of Bears Ears National Monument* (Oct. 15, 2015) ..... 8

Brian I. Daniels, “A History of Antiquities Ownership in the United States, 1870-1934,”  
(Ph.D. diss., University of Pennsylvania, 2012) ..... 12

Brian Maffly, *Feds sell leases on archaeologically rich southern Utah lands for oil*  
*and gas*, Salt Lake Tribune (Mar. 20, 2018)..... 22

Catherine Sease, *Conservation and the Antiquities Trade: The Importance of*  
*Archaeological Context*, 37 J. American Inst. For Conservation 49 (1997)..... 13, 14

Chris D’Angelo, *A Canadian Firm Prepares to Mine Land Trump Cut from Monument*  
*Protection*, HuffingtonPost (June 19, 2018) ..... 22

Colin Renfrew & Paul Bahn, *Archaeology Essentials: Theories, Methods,*  
*Practice* 42 (3d. ed. 2015)..... 13, 21

David B. Madsen, *A Preliminary Assessment of Archaeological Resources Within the*  
*Grand Staircase-Escalante National Monument*, Utah Geological Survey (1997).... 3, 4, 6

Don D. Fowler & Barbara Malinky, *The Origins of ARPA: Crafting the*  
*Archaeological Resources Protection Act of 1979, in Presenting Archaeology*  
*in Court: Legal Strategies for Protecting Cultural Resources* 1 (Sherry  
Hutt et al. eds., 2006) ..... 19

Doug McFadden, *Grand Staircase-Escalante*, 15 *Archaeology Southwest* 2  
(Winter 2001)..... 3

Florence C. Lister, *Kaiparowitz Plateau and Glen Canyon Prehistory:*  
*An Interpretation Based on Ceramics*, 71 U. Utah Anthropological Papers, Glen  
Canyon Series No. 23 (July 1964) ..... 4

Hannah Nordhaus, *What Trump’s Shrinking of National Monuments Actually Means*,  
 Nat. Geo. (Feb. 2, 2018) ..... 9

Jerry D. Spangler, Andrew T. Yentsch, & Rachelle Green, *Farming and  
 Foraging on the Southwest Frontier: An Overview of Previous Research of the  
 Archaeological and Historical Resources of the Greater Cedar Mesa Area*,  
 Vol. IX Antiquities Section Selected Papers No: 18 (Feb. 2010)..... 9, 10

Joel C. Janetski, et al., *Deep Human History in Escalante Valley and Southern Utah*,  
 79 Utah Historical Quarterly 204 (2011) ..... 4

Learning from the Land: Grand Staircase-Escalante National Monument Science  
 Symposium Proceedings (1997) ..... 3, 4

Mark Squillace, *The Monumental Legacy of the Antiquities Act of 1906*,  
 37 Ga. L. Rev. 473 (2003) ..... 12

Patty Gerstenblith, *Controlling the International Market in Antiquities:  
 Reducing the Harm, Preserving the Past*, 8 Chicago J. Int’l L. 169 (2007)..... 14

R.E. Burrillo, *The Archaeology of Bears Ears*, 17 SAA Archaeological  
 Rec. 12 (Nov. 2017) ..... 8, 9

Raymond Harris Thompson, “An Old and Reliable Authority”: Introduction,  
 42 J. of the Southwest 191 (2000) ..... 12

Robert B. Collins & Mark P. Michel, *Preserving the Past: Origins of the  
 Archaeological Resources Protection Act of 1979*, American Archaeology,  
 Vol. 5, No. 2, 87 (1985) ..... 2, 19

Ronald F. Lee, *The Antiquities Act of 1906*, Chp. 6 “The Third Round”  
 (2001 Electronic Ed.) ..... 2, 12

Ruthann Knudson, *Cultural Resource Management in Context*, in *Science and Technology  
 in Historic Preservation* 267 (Williamson & Nickens eds., 2000)..... 22

Severin Fowles, *The Southwest School of Landscape Archaeology*,  
 39 Annual Review of Anthropology 453 (2010) ..... 15

T. Mitchell Prudden, *The Prehistoric Ruins of the San Juan Watershed in Utah, Arizona,  
 Colorado, and New Mexico*, American Anthropologist, Vol. 5, No. 2 (1903)..... 13

U.S. Bureau of Land Management, *Grand Staircase-Escalante National Monument  
 Manager’s Annual Report* (2016) ..... 2

U.S. Forest Service and U.S. BLM, *Bears Ears National Monument: Questions and  
 Answers*, <https://www.fs.fed.us/sites/default/files/bear-ears-fact-sheet.pdf> (last visited  
 Oct. 25, 2018) ..... 8

Walter W. Taylor, *A Study of Archaeology*, 50 *American Anthropologist*  
No. 3, Pt. 2 (July 1948)..... 14

William H. Doelle, *Bears Ears: Archaeological Experts Gathering Report* (2017)..... 9

**RULE 26.1 CORPORATE DISCLOSURE STATEMENT**

The American Anthropological Association is a nonprofit, tax-exempt organization incorporated in the District of Columbia. The American Anthropological Association has no parent corporation and, as it has no stock, no publicly held company owns 10% or more of its stock.

The Archaeological Institute of America was chartered by an Act of Congress in 1906, operates under the laws of the United States of America, and is domiciled in Massachusetts. The Archaeological Institute of America has no parent corporation and, as it has no stock, no publicly held company owns 10% or more of its stock.

The Society for American Archaeology is a nonprofit, tax-exempt organization incorporated in the District of Columbia. The Society for American Archaeology has no parent corporation and, as it has no stock, no publicly held company owns 10% or more of its stock.



**RULE 29(a)(4)(E) STATEMENT**

No party's counsel authored this brief in whole or in part. No party or its counsel contributed money that was intended to fund preparing or submitting this brief. No person other than *amici curiae*, including their members and counsel, contributed money that was intended to fund preparing or submitting this brief.

s/ Nicholas A. DiMascio  
NICHOLAS A. DIMASCIO

## INTRODUCTION

The American Anthropological Association (“AAA”), Archaeological Institute of America (“AIA”), and the Society for American Archaeology (“SAA” and, collectively, the “Archaeological Organizations”) submit this brief as *amici curiae* in support of Plaintiffs. The President’s recent proclamations (“New Proclamations”) do not merely modify the boundaries of Grand Staircase-Escalante National Monument (“Grand Staircase”), 82 Fed. Reg. 58,089 (Dec. 4, 2017) and Bears Ears National Monument (“Bears Ears”), 82 Fed. Reg. 58,081 (Dec. 4, 2017). Rather, to facilitate mining, off-road vehicle use, and other surface-disturbing activities, the New Proclamations entirely rescind monument protections for numerous archaeological objects identified in the original proclamations (“Original Proclamations”). Grand Staircase, 61 Fed. Reg. 50,223 (Sept. 24, 1996); Bears Ears, 82 Fed. Reg. 1139 (Jan. 5, 2017). The Antiquities Act—a statute intended to ensure the preservation of archaeological resources and their surrounding context for scientific study—provides the President with no authority to rescind the protection of those objects and lands. As explained below, this Court should declare the President’s New Proclamations to be *ultra vires* and thereby ensure the preservation and discovery of the record of human history that exists only within the Monuments as originally designated.

## INTERESTS OF *AMICI*

The Archaeological Organizations collectively represent over 200,000 members in educational institutions, museums, government agencies, and the private sector in the United States and abroad. As the oldest professional archaeological and anthropological organizations in the United States, *amici* were instrumental in the drafting and passage of the Antiquities Act

and other federal laws to protect archaeological resources.<sup>1</sup> The Organizations agree with Plaintiffs that, under the Antiquities Act, archaeological objects designated for protection within a national monument cannot lose those protections absent congressional action. The Organizations further agree that other federal laws, such as the Archaeological Resources Protection Act of 1979 (“ARPA”) and the National Historic Preservation Act (“NHPA”), do not ensure that archaeological resources and their surrounding context are preserved for scientific study, as does the Antiquities Act. The President’s New Proclamations open up vast tracts of land that formerly were part of the Monuments to mining, off-road vehicle use, and other activities that greatly increase the risk that archaeological resources and their contexts will be forever damaged or destroyed. The Organizations therefore request that the Court grant Plaintiffs’ request to declare the New Proclamations *ultra vires* and restore the protection of the Antiquities Act to all archaeological resources within the original boundaries of the Monuments.

## **ARCHAEOLOGICAL BACKGROUND OF THE MONUMENTS**

### **A. Grand Staircase-Escalante National Monument**

#### **1. Effect of Original Proclamation and Monument Management Regime**

Grand Staircase was “the last place in the continental United States to be mapped” and previously encompassed 1,880,461 acres of land in Southern Utah.<sup>2</sup> Given its unique historical,

---

<sup>1</sup> Ronald F. Lee, *The Antiquities Act of 1906*, Chp. 6 “The Third Round” (2001 Electronic Ed.) (chronicling AAA and AIA’s efforts, together with the Smithsonian Institution, to draft and obtain passage of the Antiquities Act), [https://www.nps.gov/archeology/pubs/lee/Lee\\_FPM.htm](https://www.nps.gov/archeology/pubs/lee/Lee_FPM.htm); Robert B. Collins & Mark P. Michel, *Preserving the Past: Origins of the Archaeological Resources Protection Act of 1979*, *American Archaeology*, Vol. 5, No. 2, 87-89 (1985) (recounting SAA’s efforts to obtain passage of the Archaeological Resources Protection Act).

<sup>2</sup> U.S. Bureau of Land Management, Grand Staircase-Escalante National Monument Manager’s Annual Report 2, 57 (2016), [https://www.blm.gov/sites/blm.gov/files/documents/files/GSENM\\_Annual\\_Managers%20Report.pdf](https://www.blm.gov/sites/blm.gov/files/documents/files/GSENM_Annual_Managers%20Report.pdf).

geological, paleontological, and archaeological importance, Grand Staircase was the first national monument to be managed by the Bureau of Land Management (“BLM”), as opposed to the National Park Service.<sup>3</sup> As recounted in the Original Proclamation, ancient Native American cultures made “extensive use of places within the monument,” creating a “significant opportunity for archaeological study.” 61 Fed. Reg. at 50,224. It is difficult to overstate the archaeological significance of Grand Staircase. As one BLM archaeologist put it: “What is special is the *wholeness* of the archaeological record on the monument and our ability to study it in its natural setting.”<sup>4</sup>

Most of what was known about the area before the Original Proclamation derived from research conducted between 1920 through 1960.<sup>5</sup> Compilations of this research indicate that ancient peoples occupied the area for over 11,000 years, consisting of archaic hunter-gatherers in the early years to the Ancestral Puebloans and Fremont people in later years.<sup>6</sup> Historic resources associated with the Paiute, Ute, Hopi, Zuni, and Navajo also are prevalent within Grand Staircase.<sup>7</sup> Certain studies date early habitation of the Grand Staircase area to as early as A.D.

---

<sup>3</sup> U.S. BLM, *Grand Staircase-Escalante National Monument Approved Management Plan and Record of Decision* (“Monument Management Plan”), at vi (effective Feb. 2000), [https://eplanning.blm.gov/epl-front-office/projects/lup/65870/79803/92581/GSENM\\_MP.pdf](https://eplanning.blm.gov/epl-front-office/projects/lup/65870/79803/92581/GSENM_MP.pdf).

<sup>4</sup> Doug McFadden, *Grand Staircase-Escalante*, 15 *Archaeology Southwest* 2, 2 (Winter 2001) (emphasis in original), <http://archive.li.suu.edu/docs/ms130/AR/mcfadden.pdf>.

<sup>5</sup> David B. Madsen, *A Preliminary Assessment of Archaeological Resources Within the Grand Staircase-Escalante National Monument*, Utah Geological Survey Circular 95, at 6-7 (1997), <https://ugspub.nr.utah.gov/publications/circular/C-95.pdf>.

<sup>6</sup> William B. Fawcett & William R Latady, *Investigating Human Land Use Within the Grand Staircase-Escalante National Monument: The Roles of Archaeological Surveys*, in *Learning from the Land: Grand Staircase-Escalante National Monument Science Symposium Proceedings*, at 43-49 (1997), <https://play.google.com/books/reader?id=TollFKJhVdoC&pg=GBS.PA1925>.

<sup>7</sup> Monument Management Plan, *supra* note 3, at 66.

700,<sup>8</sup> and Grand Staircase holds the oldest evidence of human habitation on the Colorado Plateau.<sup>9</sup>

Using ceramics, sites, architecture, and other resources found within Grand Staircase, archaeologists have been able to build upon earlier research to better understand the contact and interaction between the Monument's early inhabitants, including the Fremont and Central Puebloan cultures.<sup>10</sup> Historic sites identified within the area, while receiving only limited study over the last century, include quarries, lithic scatters, camps, structures, rock shelters, and visually impressive masonry village sites.<sup>11</sup> Additionally, rock art and petroglyphs in the area are rich, extensive, and in many places undisturbed.<sup>12</sup>

At the time of Grand Staircase's designation as a monument, hundreds of sites, including "rock art panels, occupation sites, campsites and granaries" had been recorded. 61 Fed. Reg. at 50,224. In addition to recorded sites, the Original Proclamation expressly recognized that "[m]any more undocumented sites . . . exist within the monument [and] are of significant scientific and historic value worthy of preservation for future study." *Id.* To protect those

---

<sup>8</sup> Joel C. Janetski & Richard K Talbot, *Learning to Preserve and Preserving to Learn, A Case Study in Grand Staircase National Monument Archaeological Research*, in *Learning from the Land*, *supra* note 6, at 72.

<sup>9</sup> Joel C. Janetski, et al., *Deep Human History in Escalante Valley and Southern Utah*, 79 *Utah Historical Quarterly* 204, 205 (2011), <https://anthropology.byu.edu/SiteAssets/Pages/Faculty/joeljanetski/Janetski%20et%20al.%20NC%20Utah%20Hist%20Quart%202011.pdf>.

<sup>10</sup> Florence C. Lister, *Kaiparowitz Plateau and Glen Canyon Prehistory: An Interpretation Based on Ceramics*, 71 *U. Utah Anthropological Papers*, Glen Canyon Series No. 23, at 1, 1-2, 76 (July 1964).

<sup>11</sup> Madsen, *supra* note 5, at 3-5.

<sup>12</sup> Phil R. Geib & Helen C. Fairly, *Archaeological Research in the New Monument: Lessons from Glen Canyon*, in *Learning from the Land*, *supra* note 6, at 62.

resources, the Original Proclamation withdrew lands within Grand Staircase from entry, sale, leasing, or other disposition (subject to valid existing rights) and instructed BLM to create a management plan that “furthers the protective purposes of the monument.” *Id.* at 50,225.

BLM subsequently issued a management plan emphasizing that the Monument was “created to protect a spectacular array of historic, biological, geological, paleontological, and archaeological objects” and that “[a]ll other considerations are secondary to that edict.”<sup>13</sup> The plan further recognized that “[s]afeguarding the remote and undeveloped frontier character of the Monument is essential to the protection of the scientific and historic resources as required by the Proclamation.”<sup>14</sup> Consequently, under the plan, BLM stated that it would protect archaeological resources in their original context, could deny proposed development activities that threaten adverse impacts to such resources, and would permit excavation or curation of archaeological resources due to surface-disturbing activities only “*as a last resort.*”<sup>15</sup>

According to BLM staff, Grand Staircase’s designation as a monument led to “increased funding and greater research opportunities,” which in turn dramatically increased the number of cultural resources surveys performed and the number of archaeological sites recorded.<sup>16</sup> By March 6, 2017, the number of archaeological sites within Grand Staircase officially recorded by the Utah State Historic Preservation Office had grown from 358 to 3,985.<sup>17</sup> BLM staff estimate

---

<sup>13</sup> Monument Management Plan, *supra* note 3, at 3.

<sup>14</sup> *Id.* at 5.

<sup>15</sup> *Id.* at 10-11, 52, 84 (emphasis added).

<sup>16</sup> Ex. 1, U.S. BLM, Call for Data Related to Review of National Monuments under EO 13792 at 11-12, 15 (Apr. 26, 2017).

<sup>17</sup> *Id.* at 7.

that there were, in fact, “more likely around 6,000 recorded archaeological sites within the [Monument], due to a records backlog. This is with only five to seven percent of the Monument surveyed.”<sup>18</sup> More research of archaeological resources in the area likely would produce more evidence of the lives of early inhabitants, with some studies estimating that there could be over 100,000 prehistoric sites with archaeological significance located within Grand Staircase.<sup>19</sup>

## 2. Effect of New Proclamation

Despite Grand Staircase’s unique importance, the President’s New Proclamation revokes monument protections for numerous recorded and unrecorded archaeological resources and surrounding lands, purportedly because they are not “of any unique or distinctive scientific or historic significance” and are protected by other federal laws, such as ARPA and the NHPA. 82 Fed. Reg. at 58,090. The New Proclamation reduces the size of Grand Staircase by nearly half and reopens the excluded lands to entry, sale, or other disposition under the mineral laws. *Id.* at 58,093-94. The New Proclamation also instructs BLM to create a new management plan for Grand Staircase and permits BLM to authorize motor-vehicle use on roads that preexisted creation of the Monument. *Id.* at 58,094.

Of the approximately 4,000 recorded archaeological and historic sites previously included within Grand Staircase, the New Proclamation removes protection for 1,915, or approximately half. Ex. 2, Spangler Decl. ¶ 6. Of those removed sites, 1,286 are eligible for listing on the National Register of Historic Places. *Id.* The removed sites relate to the earliest humans in the American West at the end of the last Ice Age (3 sites), Archaic hunters and gatherers who occupied the region for 7,000 years (271 sites), the ancient farmers who

---

<sup>18</sup> *Id.*

<sup>19</sup> *See Madsen, supra* note 5, at 5.

constructed villages and granaries (534 sites), Ancestral Paiute peoples (40 sites), and historic ranchers and miners (127 sites). *Id.* ¶ 7.

Moreover, the New Proclamation excludes from protection five areas previously within Grand Staircase that are likely to contain numerous unrecorded archaeological sites:

1. The Lampstand, an area renowned for its abundance of Ancestral Puebloan villages;
2. The Hole-in-the-Rock Road, an iconic transportation route of tremendous spiritual significance to members of the Church of Latter Day Saints;
3. The Little Valley area south of the modern community of Escalante that has a high density of documented Archaic and Fremont Culture sites;
4. The area southeast of Bryce Canyon National Park where previous research has documented near-continuous human occupations over 10 millennia; and
5. The Vermilion Cliffs/Kitchen Corral Canyon area east of Kanab, which has one of the highest concentrations of Ancestral Puebloan villages, farmsteads, granaries, and rock art sites yet to be documented on the northern Colorado Plateau.

*Id.* ¶ 9. Existing inventory data suggest that site density in those areas could be as high as 60 to 80 sites per square mile. *Id.*

Those sites excluded from Grand Staircase, if properly protected, could help researchers understand human responses to shifting food sources and changing climates and answer unresolved questions concerning the relationship between the Fremont people and later-arriving Kayenta immigrants, as well as the reasons for the area's abandonment by Ancestral Puebloans in AD 1250. *Id.* ¶¶ 10-15. Removal of the sites from Grand Staircase greatly increases the probability that mining, transportation infrastructure, motor-vehicle use, vandalism, and looting



will degrade or destroy important archaeological resources. *Id.* ¶¶ 16-20. Damage to the resources compromises a “wealth of important scientific data that, when studied in proper context, can reveal keen insights to past human behavior.” *Id.* ¶ 21. Because archaeological resources are nonrenewable resources, such damage “cannot be reversed.” *Id.*

## **B. Bears Ears National Monument**

Like Grand Staircase, Bears Ears is filled with “an extraordinary archaeological and cultural record.” 82 Fed. Reg. at 1,139. A proposal from the Hopi, Navajo, Uintah and Ouray Ute, Ute Mountain Ute, and Zuni Tribes spurred designation of the Monument by, among other things, urging the President to “protect historical and scientific objects . . . of ancestral land.”<sup>20</sup> As originally designated, Bears Ears encompassed just over 1.3 million acres, and the area constitutes one of the “densest and most significant cultural landscapes in the United States.” 82 Fed. Reg. at 1,139. Bears Ears is home to “abundant rock art, dwellings, ceremonial sites, granaries, and many other cultural resources reflecting its historical and cultural significance to a variety of Native American peoples.”<sup>21</sup>

Research within Bears Ears has confirmed the archaeological importance of the area. Bear Ears contains a “mosaic of human prehistory that includes populations articulating differently with different landforms depending upon time, ecology, and climate.”<sup>22</sup> Presently,

---

<sup>20</sup> Bears Ears Inter-Tribal Coalition, *Proposal to President Barack Obama for the Creation of Bears Ears National Monument*, 1 (Oct. 15, 2015), <http://www.bearscoalition.org/wp-content/uploads/2015/10/Bears-Ears-Inter-Tribal-Coalition-Proposal-10-15-15.pdf>.

<sup>21</sup> U.S. Forest Service and U.S. BLM, *Bears Ears National Monument: Questions and Answers*, <https://www.fs.fed.us/sites/default/files/bear-ears-fact-sheet.pdf> (last visited Oct. 25, 2018).

<sup>22</sup> R.E. Burrillo, *The Archaeology of Bears Ears*, 17 SAA Archaeological Rec. 12-13 (Nov. 2017), [http://www.saa.org/Portals/0/Record\\_Nov\\_2017%20SAAweb.pdf](http://www.saa.org/Portals/0/Record_Nov_2017%20SAAweb.pdf).

“there are about 9,000 recorded archaeological sites within the monument boundary,” with only about 5% to 7% of the area inventoried.<sup>23</sup> In another report, stemming from a two-day working group of over 60 professional archaeologists with expertise in the Utah area, it was estimated that “no more than 10 percent of Bears Ears has been surveyed” and “at least 100,000 sites [within Bears Ears] is a very reasonable minimum estimate for the entire monument.”<sup>24</sup> Those identified and potential sites consist not only of important archaeological artifacts and resources like potsherds, petroglyphs, textiles, human remains, and grinding stones, but also include cliff dwellings, kivas, great houses, room blocks, and ancient roads.<sup>25</sup>

One area that the New Proclamation has stripped away from the Bears Ears landscape is the Greater Cedar Mesa area, known to archaeologists as having “one of the most significant concentrations of archaeological sites in the nation.”<sup>26</sup> In a comprehensive analysis of the Cedar Mesa area, three preeminent archaeologists outlined damage to some of the archaeological resources in the area from looting, vandalism, road construction, a proliferation of off-road vehicle use, and generations of livestock grazing.<sup>27</sup> The report concludes that the “scientific value of archaeology here . . . is contingent upon the preservation of cultural deposits in

---

<sup>23</sup> *Id.* at 9, 16, 17.

<sup>24</sup> William H. Doelle, *Bears Ears: Archaeological Experts Gathering Report*, 3, 4 (2017), [https://www.archaeologysouthwest.org/pdf/Bears\\_Ears\\_Report.pdf](https://www.archaeologysouthwest.org/pdf/Bears_Ears_Report.pdf).

<sup>25</sup> Hannah Nordhaus, *What Trump’s Shrinking of National Monuments Actually Means*, Nat. Geo. (Feb. 2, 2018), <https://news.nationalgeographic.com/2017/12/trump-shrinks-bears-ears-grand-staircase-escalante-national-monuments/>.

<sup>26</sup> Jerry D. Spangler, Andrew T. Yentsch, & Rachele Green, *Farming and Foraging on the Southwest Frontier: An Overview of Previous Research of the Archaeological and Historical Resources of the Greater Cedar Mesa Area*, Vol. IX Antiquities Section Selected Papers No: 18, at 200 (Feb. 2010).

<sup>27</sup> *Id.* at 189-90.

relatively undisturbed condition.”<sup>28</sup> The inclusion of this area within the Monument’s original boundaries accomplished that goal. The President’s New Proclamation strips away this protection, opening the area to the very activities that threaten the remaining intact resources. Cedar Mesa is just one example of the many areas within the Monument’s original boundaries that is at risk of destruction and degradation without monument protections. *See* Pls.’ Compl. ¶¶ 168, 174-75, *Utah Diné Bikéyah, et al. v. Trump, et al.*, No. 1:17-cv-02605 (D.D.C. Dec. 6, 2017), ECF No. 1 (detailing areas that the President’s New Proclamation has removed from Bears Ears).

Like Grand Staircase, the designation of Bears Ears as a national monument had the potential to increase archaeological research and discovery throughout all portions of the Monument’s original boundaries. Despite that important potential for scientific exploration and discovery, the President’s New Proclamation has reduced Bears Ears to just 16% of its original size and has reopened the excluded lands to mining, off-road vehicle use, and other activities that threaten the integrity of archaeological objects and their surrounding context. 82 Fed. Reg. at 58,085-86. The President’s New Proclamation has removed monument protections for numerous recorded and unrecorded archaeological resources identified in the Original Proclamation, thereby increasing the risk that those objects will be forever damaged or destroyed. Pls.’ Compl. ¶¶ 168, 174-76, *Utah Diné Bikéyah, et al. v. Trump, et al.*, No. 1:17-cv-02605, (D.D.C. Dec. 6, 2017), ECF No. 1.

The Archaeological Organizations agree with Plaintiffs that approximately 73% of the documented archaeological sites found within the original boundaries of Bears Ears are removed by the President’s New Proclamation. *Id.* ¶ 175. As Plaintiffs explain, opening up these

---

<sup>28</sup> *Id.* at 200.

previously protected areas will lead to reduced legal protection and increased surface-disturbing activities like mining, oil and gas development, off-road vehicle use, and road building that will destroy archaeological resources. *Id.* ¶¶ 177-183. Furthermore, the areas excluded from Bears Ears will no longer be subject to BLM policies requiring cultural-resource surveys, despite the fact that only 10 percent of the area has been surveyed. *Id.* ¶ 188. Ultimately, these “incompatible uses will result in the destruction and degradation of irreplaceable” archaeological resources that the Original Proclamation aimed to protect. *Id.* ¶ 176.

## ARGUMENT

### **I. The President lacks the authority to excise previously protected objects and their surrounding context from the Monuments.**

The Archaeological Organizations agree with Plaintiffs that the text, structure, purpose, and history of the Antiquities Act all indicate that the President lacks the authority to rescind the prior designation of the Monuments. The overriding purpose of the Antiquities Act is to “identify and protect important scientific and historic objects and to set aside the necessary surrounding land to insure their continued protection.” *Utah Ass’n of Ctys. v. Bush*, 316 F. Supp. 2d 1172, 1192 (D. Utah 2004); *see also Cameron v. United States*, 252 U.S. 450, 455-56 (1920) (upholding original designation of the Grand Canyon as a national monument because it is an “object of unusual scientific interest” that “affords an unexampled field for geologic study”). Revoking monument protections from previously designated archaeological objects is antithetical to that preservationist purpose and the specific goal of protecting archaeological sites for scientific research. Because the Antiquities Act gives the President the authority only to declare—not to rescind—a monument, the New Proclamations are beyond the President’s power.

The key motivation for enacting the Antiquities Act was the preservation of archaeological sites.<sup>29</sup> In fact, the Antiquities Act has been described as “the nation’s first archaeological preservation law.”<sup>30</sup> Growing public interest in the history and archaeology of the Southwest in the late nineteenth and early twentieth centuries led to an avid demand for authentic artifacts.<sup>31</sup> As a result, the AIA, which had initiated explorations in the American Southwest in 1880, became concerned about vandalism of archaeological sites and historic structures. The AIA and the American Association for the Advancement of Science therefore formed a committee in 1899 to draft a bill to protect archaeological and historical objects.<sup>32</sup>

In advocating for the Act’s passage, however, archaeologists were not merely concerned with the preservation of isolated structures or objects. Archaeologists were greatly concerned about the impacts that “indiscriminate digging” and vandalism were having on the integrity of archaeological sites in the Southwest.<sup>33</sup> “Pot-hunting” and other forms of amateur excavation were damaging site context and consequently causing an irretrievable loss of scientific knowledge concerning ancient cultures and history.<sup>34</sup> As preeminent archaeologist T. Mitchell Prudden summarized in an article published shortly before the Act’s passage:

---

<sup>29</sup> Mark Squillace, *The Monumental Legacy of the Antiquities Act of 1906*, 37 Ga. L. Rev. 473, 478-81 (2003).

<sup>30</sup> Raymond Harris Thompson, “An Old and Reliable Authority”: Introduction, 42 *J. of the Southwest* 191, 191 (2000).

<sup>31</sup> Lee, *supra* note 1, Chp. 4 “Vandalism and Commercialism of Antiquities, 1890-1906.”

<sup>32</sup> *Id.*, Chp. 6 “The Antiquities Act 1900-1906.”

<sup>33</sup> *Id.*, Chp. 4 “Vandalism and Commercialism of Antiquities, 1890-1906.”

<sup>34</sup> *Id.*; *see also* Brian I. Daniels, “A History of Antiquities Ownership in the United States, 1870-1934,” (Ph.D. diss., University of Pennsylvania, 2012), 84-91 (summarizing the role of AIA and other professional archaeologists in raising public awareness about “pot hunting” and archaeological site destruction).

In the early days, before the problems connected with these ruins had become clear and definite, the simple collection of pottery and other utensils was natural and not without justification. But it is now evident that to gather or exhume specimens—even though these be destined to grace a World’s Fair or a noted museum—without at the same time carefully, systematically, and completely studying the ruins from which they are derived, with full records, measurements, and photographs, is to risk the permanent loss of much valuable data and to sacrifice science for the sake of plunder.<sup>35</sup>

Prudden’s hope, which the larger archaeological community shared and ultimately pursued, was that Congress would enact legislation to “protect these relics of a most instructive phase” of prehistory and create a system for “authorized and intelligent research” of archaeological resources situated on the public lands.<sup>36</sup> The Antiquities Act’s subsequent passage fulfilled that hope by providing the President with the authority to declare as national monuments “objects of historic or scientific interest” *and* to reserve “parcels of land as part of the national monuments.” 54 U.S.C. § 320301(a)-(b). Thus, under the plain text of the Act, the objects and the surrounding reserved land *together* comprise a monument.

Preservation of objects and their associated context together is essential to scientific study of the archaeological record. “Context is extremely important to the archaeologist; . . . artifacts are only of scientific value when their context is known.”<sup>37</sup> The archaeological significance of an object “depends on many associations, including the stratigraphic layers in which the artifact

---

<sup>35</sup> T. Mitchell Prudden, *The Prehistoric Ruins of the San Juan Watershed in Utah, Arizona, Colorado, and New Mexico*, *American Anthropologist*, Vol. 5, No. 2 at 288 (1903), <https://www.jstor.org/stable/pdf/659054.pdf?refreqid=excelsior%3A896b41eb1250bb8f8e26e798e3f6b3bf>.

<sup>36</sup> *Id.*

<sup>37</sup> Catherine Sease, *Conservation and the Antiquities Trade: The Importance of Archaeological Context*, 37 *J. American Inst. For Conservation* 49, 53 (1997), <http://cool.conservation-us.org/jaic/articles/jaic36-01-004.html>; see also Colin Renfrew & Paul Bahn, *Archaeology Essentials: Theories, Methods, Practice* 42, 63 (3d. ed. 2015) (“In order to reconstruct past human activity at a site it is crucially important to understand the context of a find.”).

was found, its position in the ground, its relationship to other artifacts, and traces of material found with it.”<sup>38</sup> Through careful study of site context, an archaeologist may learn “not only about [particular objects’] function within a past society, including how and why they were made and used, but about broader issues, such as ancient economy, trade, or religion.”<sup>39</sup>

“Artistic and utilitarian objects, faunal and floral remains, architectural features, human remains, and their original contextual relationship to each other are all equally essential in achieving an optimal understanding of the past. This full body of contextualized information is a destructible, nonrenewable cultural resource. Once it is destroyed, it cannot be regained.”<sup>40</sup> Thus, archaeologists aim to secure “the most complete record possible, not only of those details which are of interest to the collector, but of the entire geographic and human environment.”<sup>41</sup> An archaeologist’s central axiom is that “it is not what you find, but how you find it.”<sup>42</sup>

Archaeologists and anthropologists do not focus on individual sites in isolation, but rather study groups of sites within their cultural landscapes. Since the nineteenth century, archaeologists working in tandem with indigenous communities have recognized the value of cultural landscapes—“networks of natural and constructed places perceived and made

---

<sup>38</sup> Sease, *supra* note 37, at 53; *see also* Barbara J. Mills & Rafael Vega-Centeno, *Sequence and Stratigraphy*, in *Handbook of Archaeological Methods* 176-215 (Herbert D.G. Maschner & Christopher Chippindale eds., 2005).

<sup>39</sup> Sease, *supra* note 37, at 53.

<sup>40</sup> Patty Gerstenblith, *Controlling the International Market in Antiquities: Reducing the Harm, Preserving the Past*, 8 *Chicago J. Int’l L.* 169, 170-72 (2007).

<sup>41</sup> Walter W. Taylor, *A Study of Archaeology*, 50 *American Anthropologist* No. 3, Pt. 2 at 154 (July 1948) (No. 69 of the Titles in the Memoir Series of the American Anthropological Association).

<sup>42</sup> *Id.*; *see also id.* at 90-91 (explaining that an “analysis of the culture-environment relationship . . . is an imperative requirement for every archaeological report”).

meaningful by particular human communities”—in defining personal and social identities.<sup>43</sup>

These landscapes, preserved by the designation of a broadly defined monument, are as critical to archaeological meaning as singular built structures.

The Original Proclamations appropriately recognized the scientific, historical, and cultural values of the landscapes originally included within the Monuments. The very first sentence of the Original Proclamation for Grand Staircase explains that the Monument’s “vast and austere landscape embraces a spectacular array of scientific and historic resources.” 61 Fed. Reg. at 50,233. The term “landscape” appears a dozen times in the Original Proclamation for Bears Ears. 82 Fed. Reg. at 1139-43. Those landscapes *are* the “landmarks” or “objects of historic or scientific interest” to be protected under the Antiquities Act. 54 U.S.C. § 320301(a).

Despite the high density of identifiable sites in the original Monuments, the New Proclamations instead focus on individual sites, obscuring the significance of the broader landscape within each Monument as a site in its own right. The New Proclamations reduce the Monuments from complete cultural landscapes to a series of separate and disconnected objects. In fact, the New Proclamations go so far as to physically divide the Monuments into “non-contiguous parcels of land.” 82 Fed. Reg. at 58,083; *see also* Spangler Decl. Attach. C. Those acts fundamentally altered the nature of the Monuments. Maintaining some sites within the new Monuments does not compensate for excluding other sites and fragmenting their associated cultural landscapes, which are now at much greater risk of damage or destruction.

---

<sup>43</sup> Severin Fowles, *The Southwest School of Landscape Archaeology*, 39 *Annual Review of Anthropology* 453, 455 (2010). Fowles reviews the development of landscape archaeology in the American southwest, arguing that a “rigorous investigation of past landscapes must also seek to understand the way in which they were perceived and experienced on the ground by culturally situated individuals.” *Id.* at 458-59. The major landmark studies on southwest landscapes remain Alfonso Ortiz, *The Tewa World* (1969), and Keith Basso, *Wisdom Sites in Places: Landscape and Language among the Western Apache* (1996).



Thus, seen through an archaeological lens, the New Proclamations do not merely “modify” the boundaries of the Monuments. 82 Fed. Reg. at 58,093; 82 Fed. Reg. 58,085. The New Proclamations remove vast tracts of land from the Monuments and excise numerous recorded and unrecorded archaeological objects that the Original Proclamations expressly designated for protection and study. 61 Fed. Reg. at 50,224; 82 Fed. Reg. at 1139-40. Those objects and the surrounding land were integral to the identities of the Monuments. Excising the objects and reopening the surrounding land to development effectively rescinds the original Monuments and replaces them with different Monuments. The Antiquities Act provides the President no such power. If the President could withdraw protection from previously designated objects and their surrounding context, the goal of the Antiquities Act to facilitate scientific exploration and discovery through preservation of objects and land would be entirely defeated.

**II. The President also lacks the authority to diminish the protection of archaeological resources in order to facilitate surface-disturbing activities.**

The President also exceeded his authority under the Antiquities Act by issuing New Proclamations that subordinate archaeological resources to mining, off-road vehicle use, and other surface-disturbing activities. The New Proclamations seek to obfuscate their effects by asserting that the objects excised from the Monuments are “otherwise protected by Federal law.” 82 Fed. Reg. at 58,090, 58,093; 82 Fed. Reg. at 58,082, 58,085. But the statutes invoked by the New Proclamations—primarily ARPA and the NHPA—do not ensure that archaeological resources and their surrounding context are preserved for scientific study. Unlike the Antiquities Act, neither ARPA nor the NHPA authorizes or requires BLM, when making land-management decisions, to prioritize preservation of archaeological resources over other conflicting uses of the land.

Typically, under the Federal Land Policy and Management Act (“FLPMA”), BLM must manage the public lands according to principles of “multiple use and sustained yield unless otherwise specified by law.” 43 U.S.C. § 1701(a)(7). Those principles require BLM to balance the protection of “scientific, scenic, historical, ecological, environmental, air and atmospheric, water resource, and archaeological values” with the “Nation’s need for domestic sources of minerals, food, timber, and fiber from the public lands.” *Id.* § 1701(a)(8), (12). Although FLPMA mandates that BLM prevent any “unnecessary or undue degradation of the lands,” *id.* § 1732(b), BLM has broad discretion in implementing that standard, and courts often uphold actions that degrade public lands and resources when such degradation is “necessary to allow significant recovery” of natural resources. *Theodore Roosevelt Conservation P’ship v. Salazar*, 661 F.3d 66, 76-77 (D.C. Cir. 2011) (“FLPMA prohibits only unnecessary or undue degradation, not *all* degradation.”); *see also Moapa Band of Paiutes v. U.S. BLM*, No. 2:10-CV-02021-KJD-LRL, 2011 U.S. Dist. LEXIS 116046, at \*11-12 (D. Nev. Oct. 6, 2011); *S. Fork Band Council of W. Shoshone of Nev. v. U.S. Dep’t of Interior*, No. 3:08-CV-00616-LRH-WGC, 2012 U.S. Dist. LEXIS 988, at \*22 (D. Nev. Jan. 3, 2012).

FLPMA further provides, however, that “where a tract of such public land has been dedicated to specific uses according to any other provisions of law it shall be managed in accordance with such law.” 43 U.S.C. § 1732(a). The Antiquities Act is one such law that enables the President to dedicate land to “specific uses” and thereby alter BLM’s typical management regime. *Id.*; *see also* 16 U.S.C. § 7202(b)(1)(A) (incorporating national monuments into the National Landscape Conservation System). BLM must manage a monument “in a manner that protects the values for which” it was created. 16 U.S.C. § 7202(c)(1). Consequently, when a presidential proclamation designating a monument “conflicts with

FLPMA's multiple use mandate, the designating language will apply." BLM Manual 6220 § 1.6(B)(1). BLM must prohibit other, discretionary uses of land within such a monument when necessary to protect the objects identified in the proclamation. *Id.* § 1.6(A)(2); *see also Nat'l Tr. for Historic Pres. v. Suazo*, No. CV-13-01973-PHX-DGC, 2015 U.S. Dist. LEXIS 39380, at \*17-21 (D. Ariz. Mar. 27, 2015) (invalidating monument management plan when administrative record contradicted BLM's determination that recreational target shooting would not harm ecological or archaeological objects designated for protection).

Here, BLM's Monument Management Plan for Grand Staircase has long recognized that the Monument was "created to protect a spectacular array of historic, biological, geological, paleontological, and archaeological objects" and that "[a]ll other considerations are secondary to that edict."<sup>44</sup> BLM's Plan consequently prioritized "[s]afeguarding the remote and undeveloped frontier character of the Monument" and committed to preserving archaeological and historical resources in their original context.<sup>45</sup> Although BLM never issued it, the Original Proclamation for Bears Ears similarly mandated that BLM prepare a management plan for the "purposes of protecting and restoring the objects identified." 82 Fed. Reg. at 1,143-44. The Antiquities Act therefore not only authorized BLM to prioritize the protection and restoration of archaeological resources in Grand Staircase and Bears Ears, the Act *required* BLM to do so given the values established in the Original Proclamations. *See* 16 U.S.C. § 7202(c)(1).

Neither ARPA nor the NHPA similarly ensures that BLM's management decisions will preserve archaeological resources for scientific study. Congress passed ARPA in 1979 to address shortcomings in the criminal-enforcement provision of Section 1 of the Antiquities Act,

---

<sup>44</sup> Monument Management Plan, *supra* note 3, at 3.

<sup>45</sup> *Id.* at 5, 10-11, 52, 84.

which imposed maximum penalties of a \$500 fine and 90-days imprisonment upon a person's conviction for excavating or destroying an "object of antiquity" without a permit. Antiquities Act of 1906, ch. 3060, 34 Stat. 225, § 1 (codified as amended at 18 U.S.C. § 1866). Those penalties had proven ineffective in stemming vandalism and looting of archaeological sites,<sup>46</sup> and one federal court had held the provision to be unconstitutionally vague because it did not define "object of antiquity" with sufficient specificity, *United States v. Diaz*, 499 F.2d 113, 14-15 (9th Cir. 1974). ARPA rectified those and other enforcement problems and clarified the process for obtaining excavation permits. *See* 16 U.S.C. § 470bb(1) (defining "archaeological resource" with specificity); *id.* § 470cc (creating new permitting provisions); *id.* (increasing criminal penalties).

ARPA did not, however, repeal or in any way amend the Antiquities Act.<sup>47</sup> ARPA's provisions therefore exist alongside and function in conjunction with—not as a replacement for—the Antiquities Act. Moreover, unlike the land-withdrawal provision of the Antiquities Act, nothing in ARPA has any effect on the multiple-use and sustained-yield regime under FLPMA. ARPA expressly provides that "nothing in this chapter shall be construed to repeal, modify, or impose additional restrictions on the activities permitted under existing laws and authorities relating to mining, mineral leasing, reclamation, and other multiple uses of the public lands." 16 U.S.C. § 470kk.

---

<sup>46</sup> *See generally* Collins & Michel, *supra* note 1, at 84-89; Don D. Fowler & Barbara Malinky, *The Origins of ARPA: Crafting the Archaeological Resources Protection Act of 1979*, in *Presenting Archaeology in Court: Legal Strategies for Protecting Cultural Resources* 1, 2-4 (Sherry Hutt et al. eds., 2006).

<sup>47</sup> *See* Collins & Michel, *supra* note 1, at 88 (recounting Congressman Morris Udall's insistence that all references to the Antiquities Act be removed from ARPA to ensure the continued effectiveness of the "land-withdrawal section of the Antiquities Act")

Thus, contrary to the proclamation's suggestion, ARPA does not protect archaeological resources from being incidentally damaged or destroyed by conflicting uses of the public lands. Indeed, BLM's regulations provide that no ARPA permit is required for "any person conducting activities on the public lands under other permits, leases, licenses, or entitlements for use, when those activities are exclusively for purposes other than the excavation and/or removal of archaeological resources, even though those activities might incidentally result in the disturbance of archaeological resources." 43 C.F.R. § 7.5(b)(1); *see also Franco v. United States Dep't of Interior*, No. CIV S-09-1072 KJM-KJN, 2012 U.S. Dist. LEXIS 105316, at \*35-40 (E.D. Cal. July 26, 2012) (dismissing ARPA claims when plaintiffs alleged no "intentional disturbance of archaeological resources," but rather alleged "a degradation of archaeological resources as an incidental effect, or externality from some other activity").

By revoking monument protections for numerous archaeological resources and their surrounding lands, the New Proclamations return those objects and lands to FLPMA's multiple-use and sustained-yield regime. BLM therefore no longer can prioritize the protection of those resources over other uses of the public lands, such as mining, off-road vehicle use, and other surface-disturbing activities. The President exceeded his authority by using the Antiquities Act—a statute dedicated to preserving scientific and historic objects and their surrounding context—to diminish the protection of archaeological resources in favor of developmental interests. Nothing in ARPA in any way alters or mitigates that *ultra vires* effect of the New Proclamations.

The NHPA similarly does not require BLM to prioritize the preservation of archaeological resources and their surrounding context over development of the public lands. Under the NHPA, an agency with jurisdiction over a proposed federal "undertaking" must "take

into account the effect of the undertaking on any district, site, building, structure, or object that is included or eligible for inclusion in the National Register.” 54 U.S.C. § 306108. It is well understood, however, that the NHPA is an “essentially ... procedural statute” that imposes “no substantive standards on agencies.” *Nat’l Mining Ass’n v. Fowler*, 324 F.3d 752, 755 (D.C. Cir. 2003) (quoting *City of Alexandria v. Slater*, 198 F.3d 862, 871 (D.C. Cir. 1999)). Unlike the Antiquities Act, the NHPA simply does not “compel particular preservation-oriented outcomes.” *Wilderness Watch v. Iwamoto*, 853 F. Supp. 2d 1063, 1070-71 (W.D. Wash. 2012).

Thus, although the NHPA regulations require agencies to take steps to identify adverse effects to cultural resources and evaluate alternatives that could avoid or mitigate those effects, 36 C.F.R. § 800.6(a), the NHPA ultimately imposes no “substantive mandate on the agency to protect the resources.” *San Juan Citizens All. v. Norton*, 586 F. Supp. 2d 1270, 1294 (D.N.M. 2008) (citing *Valley Cmty. Pres. v. Mineta*, 373 F.3d 1078, 1085 (10th Cir. 2004)). So long as the agency follows the required consultation and decision-making procedures, mining or other surface-disturbing activities that may damage or destroy archaeological resources and their surrounding context can and frequently do proceed.<sup>48</sup> As a practical matter, sensitive archaeological resources often are excavated and the surrounding contexts disturbed, leading to a loss of valuable scientific information.<sup>49</sup>

---

<sup>48</sup> See Renfrew & Bahn, *supra* note 37, at 320 (“In rare cases, the value of a site is so great that it will be preserved and a project canceled or re-routed. In the vast majority of cases, though, sites are excavated, recorded, and destroyed: a compromise between development and heritage needs.”)

<sup>49</sup> See Secretary of Interior’s Standards and Guidelines for Federal Agency Historic Preservation Programs Pursuant to the NHPA, 63 Fed. Reg. 20,496, 20,505 (Apr. 24, 1998) (explaining that when surface disturbance is unavoidable, the agency should excavate, recover, and deposit the resources in “repositories capable of proving [sic] long-term curatorial services”); Ruthann Knudson, *Cultural Resource Management in Context*, in *Science and Technology in Historic*

Without the extra protection afforded by monument designation under the Antiquities Act, BLM's commitment to permit the displacement of archaeological resources only "as a last resort" is history.<sup>50</sup> Mining companies interested in developing resources within the Monument's former boundaries already have begun staking claims and developing plans.<sup>51</sup> And BLM recently leased over 50,000 acres of public land near Bears Ears National Monument that contain high densities of archaeological sites. BLM had previously deferred leasing on many of those parcels when nominated for a lease sale because they would have an "adverse effect" on archaeological resources eligible for listing on the National Register, but BLM found no adverse effect this time.<sup>52</sup>

The NHPA requires BLM to consider impacts to archaeological resources within FLPMA's multiple-use and sustained-yield framework, but the NHPA does not ensure that those resources and their surrounding context will remain intact for scientific study. Thus, just like ARPA, the NHPA does not alter or mitigate the central effect and purpose of the President's proclamation, which is to diminish the protection of archaeological resources in favor of development and other surface-disturbing activities. The President cannot use a statute dedicated to the preservation of scientific and historic objects to achieve that anti-preservationist end. This Court therefore should hold that the President's New Proclamations are beyond his power under

---

*Preservation* 267, 283-84 (Williamson & Nickens eds., 2000) (criticizing the tendency in "public archaeological resource treatment . . . to dig it up . . . [and] let the highway construction stay on schedule").

<sup>50</sup> Monument Management Plan, *supra* note 3, at 84.

<sup>51</sup> Chris D'Angelo, *A Canadian Firm Prepares to Mine Land Trump Cut from Monument Protection*, HuffingtonPost (June 19, 2018), [https://www.huffingtonpost.com/entry/grand-staircase-copper-cobalt-mine-trump-monument\\_us\\_5b2948d4e4b0f0b9e9a6074a](https://www.huffingtonpost.com/entry/grand-staircase-copper-cobalt-mine-trump-monument_us_5b2948d4e4b0f0b9e9a6074a).

<sup>52</sup> Brian Maffly, *Feds sell leases on archaeologically rich southern Utah lands for oil and gas*, Salt Lake Tribune (Mar. 20, 2018), <https://www.sltrib.com/news/environment/2018/03/20/feds-hold-another-auction-of-archaeologically-rich-southern-utah-lands-for-oil-and-gas>.

the Antiquities Act and restore the monument status of all archaeological resources and lands designated for protection under the Original Proclamations.

### CONCLUSION

The Antiquities Act aims to facilitate scientific exploration and discovery through permanent preservation of archaeological objects and their surrounding lands. The Act provides the President no power to elevate developmental interests over scientific discovery and historic preservation. Once a monument is designated, only Congress can decide that protected objects and lands no longer deserve that protection. This Court therefore should rule in favor of the Plaintiffs and declare the President's New Proclamations to be *ultra vires*.

Respectfully submitted,

NICHOLAS A. DIMASCIO (D.D.C. Bar No. CO0067)<sup>53</sup>  
LORI POTTER  
KAPLAN KIRSCH & ROCKWELL LLP  
1675 Broadway, Suite 2300  
Denver, CO 80202  
(303) 825-7000  
ndimascio@kaplankirsch.com

Nov. 19, 2018

s/ Nicholas A. DiMascio  
NICHOLAS A. DIMASCIO

---

<sup>53</sup> Richard J. Peterson-Cremer and Zachary L. Lass substantially contributed to the research and drafting of this *amicus* brief while employed as law clerks at Kaplan Kirsch & Rockwell.



Hopi Tribe, *et al.* v. Trump, *et. al.*, Civil Action No. 1:17-cv-02590, 1:17-cv-02605, 1:17-cv-02606 (TSC) (Consolidated Cases)

**Exhibit 1**

**U.S. BLM, Call for Data Related to Review of National Monuments Under EO 13792**



Boshell, Brandon &lt;bboshell@blm.gov&gt;

---

## Monument Data Call

1 message

---

**Boshell, Brandon** <bboshell@blm.gov>

Mon, May 22, 2017 at 4:44 PM

To: Krissy Sherman &lt;ksherman@blm.gov&gt;, "Jasper, Jonathan" &lt;jjasper@blm.gov&gt;

Cc: Amanda Harrington &lt;asharrin@blm.gov&gt;

Krissy and Jon

I need you both to tag team this data call and need it done asap. I understand it is last minute but it is due by COB Friday and we have RMP evaluations scheduled this week as well.

Attached is GSENM's responses to this same data call. They submitted their info. last week as they were on a different schedule. It may be of some assistance. Please let me know how I can help.

--

Brandon E. Boshell  
Assistant Field Manager / Vermilion Cliffs National Monument Manager  
BLM - Arizona Strip Field Office  
(435) 688-3241

---

### 3 attachments

- **Additional Information Requested Template\_5\_22\_2017.docx**  
22K
- **Initial Data Request Related to Review of National Monuments (2).docx**  
20K
- **IDRR\_NIM\_GSENM.docx**  
34K

**New Information Requested on Executive Order on the Review  
of Designations Under the Antiquities Act**

**BLM Responses to Additional Questions for [Name] National Monument**

- a) Any legislative language, including legislation in appropriations bills

[Identify if there is any related legislation regarding your monument]

- b) Alternative options available for protection of resources applicable at each monument, such as Native American Graves Protection and Repatriation Act, Paleontological Resources Preservation Act, Archaeological Resources Protection Act, Historic Preservation Act and agency-specific laws and regulations.

The following could provide some options to protect specific resources found in [Name] National Monument. Protection would likely occur on a site-by-site or resource-by-resource basis and also would take a significant amount of time to accomplish under these various laws. These laws may not provide a mechanism to protect all cultural or tribal resources in [Name] National Monument. [Provide any specific information or examples for your monument.]

National Historic Preservation Act, (NHPA)

Native American Graves Protection and Repatriation Act, (NAGPRA)

Paleontological Resources Preservation Act, (PRPA)

Archaeological Resources Protection Act, (ARPA)

American Indian Religious Freedom Act (AIRFA)

- c) Designated wilderness areas (name, acreage), Wilderness Study Areas (name if there is one, acreage, type), and/or areas managed to preserve wilderness or roadless characteristics that are not WSAs.

[Insert monument specific response]

- d) Outstanding R.S. 2477 claims within a monument – type of road claimed and history

[Insert monument specific response]

- e) Maps

[Insert monument specific response]

- f) Cultural or historical resources, particularly Tribal, located near a monument but not within the boundary that might benefit from inclusion in the monument

[Insert monument specific response]

- g) Other – general questions or comments

[Insert monument specific response regarding any other information that should be considered in the review of your monument]

**Call for Data Related to Review of National Monuments under EO 13792 (April 26, 2017)**

Please help us gather information about each of the items listed below, for each of the National Monuments listed below in Table 1.

1. Documents Requested
  - a. Resource Management Plans/Land Use Plans
  - b. Record of Decision
  - c. Public Scoping Documents
  - d. Presidential Proclamation
2. Information on activities permitted at the Monument, including annual levels of activity from the **date of designation to the present**
  - a. Recreation - annual visits to site
  - b. Energy - annual production of coal, oil, gas and renewables (if any) on site; amount of energy transmission infrastructure on site (if any)
  - c. Minerals - annual mineral production on site
  - d. Timber - annual timber production on site (in board-feet, CCF, or similar measure)
  - e. Grazing - annual grazing on site (AUMs permitted and sold)
  - f. Subsistence - participation rates for subsistence activities occurring on site (fishing, hunting, gathering); quantities harvested; other quantifiable information where available
  - g. Cultural - list of cultural uses/values for site; number of sites; other quantifiable information where available
3. Information on activities occurring during the **5 years prior to designation**
  - a. Recreation - annual visits to site
  - b. Energy - annual production of coal, oil, gas and renewables (if any) on site; amount of energy transmission infrastructure on site (if any)
  - c. Minerals - annual mineral production on site
  - d. Timber - annual timber production on site (in board-feet, CCF, or similar measure)
  - e. Grazing - annual grazing on site (AUMs permitted and sold)
  - f. Subsistence - participation rates for subsistence activities occurring on site (fishing, hunting, gathering); quantities harvested; other quantifiable information where available
  - g. Cultural - list of cultural uses/values for site; number of sites; other quantifiable information where available
4. Information on activities that likely would have occurred annually from the date of designation to the present **if the Monument had not been designated**
  - a. Recreation - annual visits to site
  - b. Energy - annual production of coal, oil, gas and renewables (if any) on site; amount of energy transmission infrastructure on site (if any)
  - c. Minerals - annual mineral production on site
  - d. Timber - annual timber production on site (in board-feet, CCF, or similar measure)
  - e. Grazing - annual grazing on site (AUMs permitted and sold)

- f. Subsistence - participation rates for subsistence activities occurring on site (fishing, hunting, gathering); quantities harvested; other quantifiable information where available
  - g. Cultural - list of cultural uses/values for site; number of sites; other quantifiable information where available
- 5. Changes to boundaries - dates and changes in size
- 6. Public Outreach prior to Designation - outreach activities conducted and opportunities for public comment
- 7. Terms of Designation

Table 1. List of National Monuments Included in Review (per DoI Press Release dated May 5, 2017)

<b>National Monument</b>	<b>Location</b>	<b>Managing Agency</b>
Basin and Range	Nevada	BLM
Bears Ears	Utah	BLM, USFS
Berryessa Snow Mountain	California	USFS, BLM
Canyons of the Ancients	Colorado	BLM
Carrizo Plain	California	BLM
Cascade Siskiyou	Oregon	#N/A
Craters of the Moon	Idaho	NPS, BLM
Giant Sequoia	California	USFS
Gold Butte	Nevada	BLM
Grand Canyon-Parashant	Arizona	BLM, NPS
Grand Staircase-Escalante	Utah	BLM
Hanford Reach	Washington	FWS, DOE
Ironwood Forest	Arizona	BLM
Mojave Trails	California	BLM
Organ Mountains-Desert Peaks	New Mexico	BLM
Río Grande del Norte	New Mexico	BLM
Sand to Snow	California	BLM, USFS
San Gabriel Mountains	California	USFS
Sonoran Desert	Arizona	BLM
Upper Missouri River Breaks	Montana	BLM
Vermilion Cliffs	Arizona	BLM
Katahdin Woods and Waters	Maine	NPS
Marianas Trench	CNMI/Pacific Ocean	FWS
Northeast Canyons and Seamounts	Atlantic Ocean	NOAA, FWS
Pacific Remote Islands	Pacific Ocean	FWS
Papahānaumokuākea	Hawai'i/Pacific Ocean	NOAA, FWS
Rose Atoll	American Sāmoa/Pacific Ocean	FWS

## Call for Data Related to Review of National Monuments under EO 13792 (April 26, 2017)

### 1. Documents Requested

#### a. Resource Management Plans/Land Use Plans

i. The Monument Management Plan (MMP) and Record of Decision (ROD) is located within this Drive

folder (1.GSENM\_mgmt\_plan.pdf).

ii. The entire GSENM RMP (DEIS/FEIS/ROD) can be accessed here:

<https://eplanning.blm.gov/epl-front-office/eplanning/planAndProjectSite.do?methodName=dispatchToPatternPage&currentPageId=94418>

iii. The Livestock Grazing EIS/Plan Amendment has been initiated. The DEIS has been reviewed by the BLM Utah State Office and BLM Washington Office and is nearing public release: <https://eplanning.blm.gov/epl-front-office/eplanning/planAndProjectSite.do?methodName=dispatchToPatternPage&currentPageId=100826>

iv. The MMP has also been amended for Greater Sage Grouse habitat conservation (2015), for an electrical transmission line Right-of-Way to support local communities (2011), and for an update to fire management (2005).

#### b. Record of Decision

i. The 1999 MMP and ROD is located within this Drive folder (1.GSENM\_mgmt\_plan.pdf).

#### c. Public Scoping Documents

i. Grand Staircase-Escalante National Monument's (GSENM) Management Plan included substantial outreach, public scoping and comment periods according to land use planning regulations and policies. See Federal Register Notices in Drive folder (1.c.Federal Register, Volume 64 Issue 145 (Thursday, July 29, 1999).pdf).

ii. Public Comments and Responses for the MMP FEIS are located within this Drive folder (1.c.GSENM\_FEIS\_Comments.pdf).

iii. See also Scoping Report for Livestock Grazing EIS (1.c.GSENM\_GrazingEIScopingRpt\_Final.pdf) and at:

[https://eplanning.blm.gov/epl-front-office/projects/lup/69026/89803/107384/2014.05.21\\_GSENM\\_ScopingRpt\\_Final\\_508.pdf](https://eplanning.blm.gov/epl-front-office/projects/lup/69026/89803/107384/2014.05.21_GSENM_ScopingRpt_Final_508.pdf).

iv. GSENM worked with multiple agencies, tribes and communities and individuals



and responded to more than 6,800 letters commenting on the 2000 MMP. Nearly all site-specific NEPA analyses include public comment periods. Additionally, GSENM has offered multiple opportunities for public engagement in the Livestock Grazing Plan Amendment/EIS including:

- Development of a Situation Assessment by National Riparian Service Team
- Hosted 12 public scoping meetings and/or workshops
- Hosted 3 Socio-economic workshops
- Five newsletters developed along with a “Fact Sheet Series”
- Press releases published in five Utah newspapers
- Maintained Project website with project updates
- Hosted a Biological Soil Crust Forum
- Public Release of Draft Alternatives
- The inclusion of two Action Alternatives in the PDEIS that were derived from external sources
- Hosted 27 Cooperating Agency Meetings; 12 Forage Team Meetings
- Outreach to local tribes
- Monument Advisory Committee Input
- Joint BLM/NPS Programmatic Agreement for Cultural Resources
- Broad Consulting Party Process
- Other meetings: County Coordination, State of Utah, Earthfest

GSENM demonstrates a commitment to continued public engagement in land use planning processes.

d. Presidential Proclamation

- i. Proclamation 6920 of September 18, 1996 is in this folder (1.d.Presidential\_Proclamation\_6920.pdf).

2. Information on activities permitted at the Monument, including annual levels of activity from the **date of designation to the present**

**Designation date for GSENM is September 18, 1996.**

- a. Recreation - annual visits to site

- i. To protect Monument resources and objects and to provide economic opportunities in the local communities, major facilities including the four visitor centers are located in the gateway towns of Kanab, Cannonville, Escalante, and Bigwater.
  - ii. GSENM provides a large variety of multiple-use recreation opportunities including traditional hiking and camping, hunting, fishing, horseback riding, mountain biking, as well as motorized activities for off-highway vehicles.
  - iii. Commercial recreation activities (Outfitter and Guides) have risen since Monument designation (2.a.\_GSENM Commercial\_SRP.pdf).
  - iv. In 2016, 926,235 million visitors came to GSENM. GSENM uses the Recreation Management Information System (RMIS) to report visitor use, which is calculated using data from multiple traffic counters, permits and visitor counts in the four Visitor Centers. BLM's Recreation Management Information System (RMIS) is generally accepted as the agency's official record, however, RMIS was not available until 1999. Prior to 1999, GSENM aggregated data from the Kanab and Escalante offices. (See: 2.a.GSENM\_RecreationData\_Excel.xls and 3.a.GSENM\_Recreation\_MMP\_DEIS\_Tables.pdf)
- b. Energy - annual production of coal, oil, gas and renewables (if any) on site; amount of energy transmission infrastructure on site (if any)
- i. All Valid Existing Rights for leasable minerals including coal, and oil and gas are continued.
  - ii. No new leases have been issued since designation. GSENM has no commercial renewable energy.
  - iii. The annual production of oil and gas in the GSENM is currently limited to lands in or adjacent to the Upper Valley Unit (UVU) in the north-central area of the GSENM (Attachments: 2.b.Upper Valley Unit Map.pdf; 2.b.Upper Valley GSE Production.pdf; 2.b.Upper Valley Wells in GSENM.xls; and 2.b.UDOGM\_O&Gprod\_data\_Upper Valley.pdf). GSENM shares the Upper Valley Oil Field with the Dixie National Forest; this field accounts for all oil and gas production in GSENM. Attached documents disclose production for the Upper Valley Field. Four wells within the GSENM are currently producing oil and a small amount of gas. The UVU was approved in 1962 and production from the wells peaked in 1972 at 183,133 barrels. In the last 20 years (1997-2016) production

has slowly declined from about 65,828 barrels of oil and no gas annually to 45,538 barrels of oil and 2,357 thousand cubic feet (mcf) of gas. There is no other oil and gas production in GSENM, or Kane and Garfield Counties.

- iv. No coal lands have been explored or coal produced within the GSENM since the September 18, 1996 designation. Existing coal leases were voluntarily exchanged for Federal payments totaling \$19.5 million (not adjusted for inflation) (2.b.GSENM Coal Lease Cancellation Payments.pdf)
- v. 34 oil and gas leases (45,894 acres) are in suspension while a Combined Hydrocarbon Lease (CHL) conversion application is processed.
- vi. Information related to energy transmission infrastructure and lands and realty actions is included in the table below:

Grand Staircase-Escalante National Monument Existing Rights-of-Way/Permits/Authorized 09/25/1996 – 05/15/2017	
Existing Withdrawals: PSR, PWR, Bureau of Reclamation, Forest Service Wilderness, Power Site, National Park Service, In Trust for Indians	17
Road ROWs	19
Misc. Roads and Associated Uses - Sec 107 Federal Aid Hwy, Revised Statute 2477, Mineral Material Sites	0
Power Transmission Lines and Power Facilities	20
Communication Sites – Telephone, Telegraph, Radio Transmission, Global Positioning Systems	15
Water ROWs, Irrigation Facilities	14
Oil and Gas Pipelines, Oil and Gas Facilities	5

Other FLPMA ROWs, Perpetual Easements, Federal Facilities	2
Airport	0
Permit - 302 FLPMA – Misc.	0
Permits Film - 302 FLPMA (popular location (closed))	54

c. Minerals - annual mineral production on site

i. Mineral materials

- No new Free Use, commercial, or over-the-counter permits have been issued since Monument designation.
- Valid existing permits, including those in Title 23 (3 Federal Highway Rights of Way), continue to be recognized until permit expiration.
- Significant quantities of gravel and riprap from existing pits continue to be provided for Federal Highways projects, primarily to Utah Department of Transportation.
- According to UGS Circular 93, January 1997, “A Preliminary Assessment of Energy and Mineral Resources within the Grand Staircase-Escalante National Monument” (2.c.UGS Circular 93 GS Energy and Mineral Resources.pdf) there were five small mining operations on unpatented mining claims, four of which were active alabaster quarries and one, a suspended operation for petrified wood. Annual production of the alabaster was about 300 tons worth \$500 per ton (\$150,000/yr). These claimants failed to pay the required annual filings and therefore, the claims were terminated. The BLM’s decision to close the claims was upheld by IBLA in March 2008. Since that time, there have been no mining law operations within the monument.

ii. Locatable Minerals

- No new mining claims were issued after Monument designation, however existing claims and active mines were allowed to continue. (List of active mines in MMP DEIS located within this Drive folder 2.c. MMP\_DEIS Table 3.10\_Locatables.pdf).

- d. Timber - annual timber production on site (in board-feet, CCF, or similar measure)
  - i. No commercial timber production pre/post Monument designation.
  - ii. GSENM does allow continued firewood cutting in two forestry product areas.
- e. Grazing - annual grazing on site (AUMs active and billed)
  - i. Grazing on the Monument Fact Sheet (2.e\_GSENM Grazing EIS Fact Sheet 05-08-2017.pdf).
  - ii. Grazing AUMs/ Active and billed (2.e.\_GSENM Grazing AUMs).
  - iii. When the Monument was designated, there were 106,645 total AUMs, with 77,400 of these active. Today, there are 106,202 total AUMs and 76,957 are active. In 1999, an adjustment in AUM levels was made to resolve riparian resources issues and address recreation conflicts. In the current Livestock Grazing EIS/Plan Amendment process the current preferred alternative will have a slight reduction with 105,765 AUM but an increase of total acres for grazing within the monument.
- f. Subsistence - participation rates for subsistence activities occurring on site (fishing, hunting, gathering); quantities harvested; other quantifiable information where available
  - i. **Subsistence activities** are those that provide the bare essentials for living: food, water, and shelter. The Federal Subsistence Management Program provides opportunities for subsistence way of life in Alaska on federal public lands and waters. There are no formal subsistence programs outside of Alaska. There are no known true subsistence activities occurring on GSENM or prior to its designation. GSENM does provide for the collection of certain natural materials by Native American Indians, under BLM permit. RMIS data provides the number of permitted/guided and recreational hunting activities, fishing activities and gathering activities (See: 2.a.GSENM\_RecreationData\_Excel.xls). These numbers do not reflect the actual number of licensed hunters/fishermen. That data is available from the State of Utah Division of Wildlife Resources. Outside of developed recreation sites, the entire GSENM is open for hunting and fishing, which is regulated by the State of Utah Division of Wildlife Resources.
- g. Cultural - list of cultural uses/values for site; number of sites; other quantifiable information where available
  - i. Archeological/cultural data is provided in the following Utah Division of State History Maps in the google drive (2.g.1\_GSENM\_SiteDensity,

2.g.2\_GSENM\_Inventories, 2.g.3\_GSENM\_ArchSites,  
2.g.4\_GSENM\_ArchNumofSites).

- ii. Archaeological surveys carried out to date, show extensive use of places within the monument by ancient Native American cultures and a contact point for Anasazi and Fremont cultures. The cultural resources discovered so far in the monument are outstanding in their variety of cultural affiliation, type and distribution. Hundreds of recorded sites include rock art panels, occupation sites, campsites and granaries. Cultural sites include historic and prehistoric sites, Traditional Cultural Properties, Native American Sacred Sites and cultural landscapes.
- iii. According to the Utah State Historic Preservation Office (SHPO), as of March 6, 2017, there are 3,985 recorded archaeological sites within the Grand Staircase-Escalante National Monument (GSENM)(2.g.4\_GSENM\_ArchNumofSites). However, the GSENM staff estimates that there are more likely around 6,000 recorded archaeological sites within the GSENM, due to a records backlog. This is with only five to seven percent of the Monument surveyed.
- iv. Cultural Values (Tribal): Prehistoric archaeological sites in the GSENM include pottery and stone tool (lithic) scatters, the remains of cooking features (hearths), storage features such as adobe granaries and subsurface stone lined granaries, prehistoric roads, petroglyphs, pictographs and cliff dwellings. Historic sites include historic debris scatters, roads, trails, fences, inscriptions, and structures. Following the designation of GSENM, consultations were initiated with the Native American tribes associated with the GSENM area, including the Hopi, the Kaibab Paiute, the San Juan Paiute, the Paiute Indian Tribes of Utah, the Zuni, and the Ute, and the Navajo. Over the past 20 years, the Hopi and the Kaibab Paiute have been most closely associated with the Monument and most responsive to continued consultations, as the GSENM area is central to the historic and prehistoric territories of these two tribes. All tribes considered the Monument area to be culturally important; the Hopi (as the modern descendants of the Ancestral Puebloans), for example, can trace the migrations of at least twelve clans through what is today GSENM (Bernardini 2005). The tribal connections to this land are probably best described by an example from the Kaibab Paiute, as related to ethnographers from the University of Arizona, as follows (Stoffle et al 2001): *“The Southern Paiute people continue to maintain a*

*strong attachment to the holy lands of their ethnic group as well as to their own local territory. These attachments continued even though Paiute sovereignty has been lost over portions of these lands due to Navajo ethnic group expansion, encroachment by Euro Americans, and Federal government legislation. Despite the loss of Paiute sovereignty over most traditional lands, Southern Paiute people continue to affiliate themselves with these places as symbols of their common ethnic identity. Additionally, all Southern Paiute people continue to perform traditional ceremonies along with the menarche and first childbirth rites of passage rituals. The locations at which these ceremonies and rituals have been or are currently performed become transformed from secular "sites" to highly sacred locations or places. By virtue of the transformation of locations into sacred places, Southern Paiute people reaffirm their ties to traditional lands because they have carried out their sacred responsibilities as given to them by the Creator."*

- v. **Cultural values (Ranching)** Local ranching began in the 1860s, and became a major focus of area livelihood and increased settlement in the 1870s. Ranching was initially small scale and for local subsistence, but the herds quickly grew so that by the late 1800s the raising of cattle, sheep, and goats was of major economic importance. Ranching and subsistence farming was historically the backbone of the local economies, and this is still reflected in the views of the modern communities surrounding GSENM. In modern times the economic importance of ranching has somewhat diminished, but the culture of, and past history of, livestock grazing and ranching is one of the important "glues" that binds local communities and families in the GSENM area.

3. Information on activities occurring during the **five years prior to designation**

a. Recreation - annual visits to site

- i. The BLM transitioned to RMIS in 1999. Data prior to 1999 is not available in the same reporting mechanism as from 1999-Present. GSENM did report visitor use beginning in FY97. (See: 2.a.GSENM\_RecreationData\_Excel.xls and 3.a.GSENM\_Recreation\_MMP\_DEIS\_Tables.pdf).

Overall visitation increased prior to designation and the projecting trends based on the historical information would see a continued rise of visitors seeking recreational opportunities. Just prior to designation Escalante Canyon received

373,200 visitors in 1994, 384,800 visitors in 1995 and 456,400 in 1996.

- b. Energy - annual production of coal, oil, gas and renewables (if any) on site; amount of energy transmission infrastructure on site (if any)
- i. The Upper Valley Oil Field was in production prior to designation; no other oil and gas production existed in Kane and Garfield Counties. From 1992 until 1996, 336,313 barrels of oil were produced in the GSENM. No natural gas was produced during that time. (2.b.Upper Valley GSE Production.pdf).
  - ii. No coal was produced from the GSENM in the five years preceding designation. A regional analysis/FEIS for mining was completed in 1979 (3.b.FINAL EIS - Dev of Coal Resources in Southern Utah Title Pages.pdf). Exploration activities and planning for mining operations continued from the 1980's until the monument designation.
    - 64 coal leases (~168,000 acres) were committed and a plan was submitted for Andalex Resources' Smoky Hollow Mine. The plan proposed mining on 23,799 acres of the area leased in GSENM. In the mid-1990's an EIS was initiated (3.b.4.b.Warm Springs Smoky Hollow PDEIS December 1995\_Coveronly.pdf).
    - 600+ exploration drill holes were completed prior to GSENM designation to defined the coal geology to plan for underground mines (See 3.b.BLM 1996-1997 Kaiparowits Coal Report - DRAFT.pdf and <https://pubs.usgs.gov/of/1996/OF96-539>)
  - iii. Information related to energy transmission infrastructure and lands and realty actions is included in the table below:

Grand Staircase-Escalante National Monument  
Existing Rights-of-Way/Permits/All Dispositions  
Authorized/Closed/Relinquished/Withdrawn/Expired/Terminated/Cancelled/Pending/  
Rejected/Void  
01/01/1991 – 09/24/1996  
*(In March 1999, BLM added Case Recordation components to  
the LR2000 Database System; therefore, some of the  
pre-LR2000 data may remain in the Status Database)*



Existing Withdrawals: PSR, PWR, Bureau of Reclamation, Forest Service Wilderness, Power Site, National Park Service, In Trust for Indians	1
Roads ROWs	8
Misc. Roads - Sec 107 Federal Aid Hwy, RS2477, Mineral Material Sites	1
Power Transmission Lines & Power Facilities	1
Communication Sites – Telephone, Telegraph, Radio Transmission, Global Positioning Systems	1
Water ROWs, Irrigation Facilities	0
Oil & Gas Pipelines, Oil & Gas Facilities	2
Other FLPMA ROWs, Perpetual Easements, Federal Facilities	6
Airport	0
Permit - 302 FLPMA – Misc.	25
Permits Film - 302 FLPMA (popular location (closed))	0

- c. Minerals - annual mineral production on site
  - i. The alabaster quarries were the only authorized locatable minerals operation (dating to 06/30/1986) in the area prior to designation.
  - ii. Mineral materials, primarily sand and gravel and riprap, were extracted from developed pits by counties and commercial entities for local use. There were eight Mineral Material Cases in the monument at designation, and most were Free Use Permits granted to the county.
- d. Timber - annual timber production on site (in board-feet, CCF, or similar measure)
  - i. No commercial timber production pre/post Monument designation.
  - ii. Prior to designation, the Kanab and Escalante Resource Areas were open to firewood cutting.
- e. Grazing - annual grazing on site (AUMs active and billed)
  - i. Grazing on the Monument Fact Sheet (2.e\_GSENM Grazing EIS Fact Sheet 05-08-2017.pdf).
  - ii. Grazing AUMs/ Active and billed (2.e.\_GSENM Grazing AUMs)
  - iii. When the Monument was designated, there were 106,645 total AUMs, with 77,400 of these active. Today, there are 106,202 total AUMs and 76,957 are active. In 1999, an adjustment in AUM levels was made to resolve riparian resources issues and address recreation conflicts. The current Livestock Grazing EIS/Plan Amendment process the current preferred alternative will have a slight reduction with 105,765 AUM but an increase of total acres for grazing within the monument.
- f. Subsistence - participation rates for subsistence activities occurring on site (fishing, hunting, gathering); quantities harvested; other quantifiable information where available
  - i. There are no known true subsistence activities occurring on GSENM or prior to its designation. Recreational fishing, hunting and gathering data from RMIS is not available prior to designation.
- g. Cultural - list of cultural uses/values for site; number of sites; other quantifiable information where available
  - i. In the five year period prior to designation of GSENM, a total of approximately 358 cultural resource sites were documented in what was to become GSENM, or about 72 sites/year. Following designation, approximately 3,219 sites were documented, or about 161 sites/year. This increase reflects the increased

funding and greater research opportunities following GSENM designation.

- ii. In the five year period prior to designation of GSENM, a total of approximately 3991 acres of new cultural resource surveys were conducted in what was to become GSENM, or about 798 acres/year. Following designation, approximately 41,024 acres of new cultural resource surveys were conducted, or about 2051 acres/year. This increase reflects the increased funding and greater research opportunities following GSENM designation, as well as substantial habitat improvement projects.

4. Information on activities that likely would have occurred annually from the date of designation to the present **if the Monument had not been designated**

**The answers to this question are speculative. The question is best answered with qualitative (rather than quantitative) data. As GSENM was designated 20 years ago, the factors affecting such projections are subject to a wide range of variables (many of which are outside of BLM's purview, such as market prices).**

a. Recreation - annual visits to site

- i. Research by external parties (e.g., Headwaters Economics and Pew Trust reports) indicate that protected landscapes are a draw for visitors and do result in increased visitation to a region. Thus, it is reasonable to conclude that visitation would be less if the lands had not been designated as a monument.

b. Energy - annual production of coal, oil, gas and renewables (if any) on site; amount of energy transmission infrastructure on site (if any)

**Commercial speculation depends on the price of commodities.**

- i. Except for the Upper Valley Field, there have been no oil and gas discoveries within the GSENM. Forty-seven exploratory wells have been drilled; exploration activities were relatively sparse and cover an average of 57 square miles per well (2.c.UGS Circular 93 GS Energy and Mineral Resources.pdf, page iv).
- ii. An Application for a Permit to Drill (APD) was submitted for valid existing leases within the Circle Cliffs Unit. The APD was neither approved nor rejected and the lessee allowed the leases to terminate.
- iii. Four wildcat oil and gas wells have been drilled on GSENM since designation (1997-1999); none went into production.
- iv. Since there have been no discoveries upon which to base production numbers, estimates of the value of production vary widely. The Utah Geological Survey (UGS) projected 2.6 to 10.5 trillion cubic feet (2.6 to 10.5 billion mcf) of coal-bed

methane may be contained in the GSENM. The UGS also projected "...550 million barrels of oil might be contained within tar sands of the monument." In January 1997, it was speculated that total value of coalbed natural gas and petroleum within the GSENM ranged between \$2.02 and \$18.6 billion (2.c.UGS Circular 93 GS Energy and Mineral Resources.pdf).

- v. It is reasonable to conclude absent a national monument designation, the opportunities for additional oil and gas exploration, discovery and development would be based on the viability of development and the economic value and access to distribution.
- vi. The Kaiparowits plateau, located within the monument, contains one of the largest coal deposits in the United States. The USGS projected "an original resource" of 62 billion tons of coal with a geologic and mining technology adjusted resource of 30 billion tons (<https://pubs.usgs.gov/of/1996/OF96-539>). The DEIS for the Smoky Hollow Mine (3.b.4.b.Warm Springs Smoky Hollow PDEIS December 1995\_Coveronly.pdf) and the Alton coal mine producing from adjacent private lands provide an example of the development potential.
- vii. Andalex coal leases were voluntary sold to the Land and Water Conservation Fund (LWCF) at market value. At the time of designation, the Warm Springs Smoky Hollow DEIS was in progress to analyze the proposed mine. Andalex Resources may or may not have actually decided to develop the coal resources based on varying economic projections for the project, particularly the cost of transporting the coal.
- viii. The Utah Geological Service projected 11.36 billion tons are "technologically recoverable" (including 870 million tons in what was previously State of Utah School and Institutional Trust lands (SITLA)(2.c.UGS Circular 93 GS Energy and Mineral Resources.pdf). Recent advances in underground coal mining techniques would likely result in the development of additional large areas of Kaiparowits coal resources not considered minable in the 1990's.
- ix. The School Institutional Trust Lands Administration (SITLA) lands were exchanged for cash payments and federal coal and oil and gas properties outside the monument. Absent a monument designation, the federal/SITLA land exchange would likely not have occurred.
- x. Applications for rights of way and other energy transmission infrastructure may have continue to occur within the current monument boundaries including

opportunities for mineral development.

- c. Minerals - annual mineral production on site
  - i. Absent monument designation, it is likely relinquished alabaster claims may have been relocated and additional alabaster mining claims may have been filed. For the alabaster quarries, "Over a 30-year period, the quarries should generate \$4.5 million in production." (2.c.UGS Circular 93 GS Energy and Mineral Resources.pdf)
  - ii. The Utah Geological Survey mineral report stated, "Various types of metallic-mineral deposits are known to be present in the monument (figure 14). Most of these are small and low-grade with uncertain likelihood of significant development." The report addressed specific minerals with known or potential deposits within the monument, but they determined at that time they were probably not commercial quality due to low, often subeconomic grades and limited tonnage. Thus, it is unlikely that metallic mining would have occurred. (2.c.UGS Circular 93 GS Energy and Mineral Resources.pdf)
  - iii. There would most likely be additional mineral material sites for sand and gravel and the existing Free Use Permits granted to Kane County most likely still be in use.
- d. Timber - annual timber production on site (in board-feet, CCF, or similar measure)
  - i. There is little harvestable lumber on the Monument (a little more than 1,000 acres of ponderosa). The mill harvested trees from the surrounding Dixie National Forest. The closure of the mill in Escalante was not connected to timber harvest on BLM lands.
- e. Grazing - annual grazing on site (AUMs Active and billed)
  - i. Grazing/ AUMs active and billed would likely have remained the same.
  - ii. Grazing is and was managed by applicable laws and regulations. As stated in the Proclamation; "Nothing in this proclamation shall be deemed to affect existing permits or leases for, or levels of, livestock grazing on Federal lands within the monument; existing grazing uses shall continue to be governed by applicable laws and regulations other than this proclamation."
  - iii. Although grazing use levels have varied considerably from year to year due to factors like drought, no reductions in permitted livestock grazing use have been made as a result of the Monument designation.

- f. Subsistence - participation rates for subsistence activities occurring on site (fishing, hunting, gathering); quantities harvested; other quantifiable information where available
  - i. No likely changes or statistically significant differences from the reported RMIS data.
- g. Cultural - list of cultural uses/values for site; number of sites; other quantifiable information where available
  - i. Less inventory would have likely occurred without the Monument designation. The Resource Areas averaged about 72 sites/year inventoried. After designation, the average was about 161 sites/year.
  - ii. More vandalism would have likely occurred without Monument designation. After designation, research, inventory and educational and interpretive outreach programs increased. Between 1996 and 2006, GSENM presented more than 500 talks, classroom visits, field trips and other educational events relating to cultural resources and archeology. Education, increased presence of staff and researchers and improved management likely led to the reduction in numbers of sites looted and rock art panels defaced.
  - iii. Less archeological research would have occurred without the Monument Designation. Early GSENM efforts included initiating large, landscape surveys which recorded and documented hundreds of sites.

5. Changes to boundaries - dates and changes in size

- i. Monument Designation September 18, 1996 (1,878,465 acres).
- ii. H.R.3910, Automobile National Heritage Area Act, Public Law 105-355, Nov. 6, 1998, 112 Stat. 3253. 1,884,011 acres, net gain of approximately 5,546 acres (See 5.a.H.R.3910\_Automobile National Heritage Area Act Synopsis)
- iii. H.R.377, Public Law 111-11, 2009, Boundary change and purchase for Turnabout Ranch, approximately 25 acres removed from GSENM (See 5.c.GSENM\_Boundary\_SaleHR3777\_PL111-11\_Turnabout.pdf)
- iv. Utah Schools and Land Exchange Act 1998: State of Utah School and Institutional Trust Lands Administration lands within the boundaries of GSENM were exchanged. The Federal government received all State inholdings in GSENM (176,699 acres) while the State Received \$50 million plus \$13 million in unleased coal and approx 139,000 acres including mineral resources. The Federal Government received additional State holdings within other National

Park Service and US Forest Service units. (See 5.1998\_Utah school Land Exchange\_PL105-335.pdf)

- v. Small acquisitions of inholdings, private land located within the Monument boundary, have occurred since designation. The acquisitions have not resulted in boundary adjustments, but have increased total Federal land ownership. More information is available upon request.

#### 6. Public Outreach prior to Designation - outreach activities conducted and opportunities for public comment

- i. No public outreach documents specifically related to the designation of Grand Staircase-Escalante National Monument are available. However, the area in southern Utah had long been considered, discussed and evaluated for the possibility of providing greater recognition of and legal protection for its resources. As early as 1936, the National Park Service (NPS) considered making a recommendation to President Roosevelt to designate a 6,968 square mile "Escalante National Monument."

#### 7. Terms of Designation

- i. Refer to Proclamation for the terms of designation.
- ii. GSENM has additional data describing terms of the designation
  - Presidential remarks announcing the designation of GSENM (7.1\_Remarks Announcing GSENM\_pg1782-2).
  - Secretary of the Interior Memo to the President describing the objects and providing a listing of Monument Objects and a bibliography of Monument object data (7.2\_8-15-96 Secretarial\_Memo).
  - Secretary of the Interior Memo to the BLM Director describing Interim Management Direction for GSENM (7.3\_11-6-96 Secretarial\_Memo).

Hopi Tribe, *et al.* v. Trump, *et. al.*, Civil Action No. 1:17-cv-02590, 1:17-cv-02605, 1:17-cv-02606 (TSC) (Consolidated Cases)

**Exhibit 2**

**Declaration of Jerry Spangler in Support of Archaeological Organizations' *Amicus Curiae* Brief**



**IN THE UNITED STATES DISTRICT COURT  
FOR THE DISTRICT OF COLUMBIA**

Hopi Tribe, *et al.*, )  
 )  
 Plaintiffs, )  
 ) Civil Action No. 1:17-cv-02590-TSC  
 v. )  
 )  
 Donald J. Trump, *et al.*, )  
 )  
 Defendants. )  
 )  
 \_\_\_\_\_ )  
 Utah Diné Bikéyah, *et al.* )  
 )  
 Plaintiffs, ) Civil Action No. 1:17-cv-02605-TSC  
 )  
 v. )  
 )  
 Donald J. Trump, *et al.*, )  
 )  
 Defendants. )  
 )  
 \_\_\_\_\_ )  
 Natural Resources Defense Council, *et al.*, )  
 )  
 Plaintiffs, ) Civil Action No. 1:17-cv-02606 (TSC)  
 )  
 v. )  
 )  
 Donald J. Trump, *et al.*, )  
 )  
 Defendants. ) CONSOLIDATED CASES  
 )  
 \_\_\_\_\_ )

\_\_\_\_\_  
**DECLARATION OF JERRY SPANGLER IN SUPPORT OF ARCHAEOLOGICAL  
ORGANIZATIONS' AMICUS CURIAE BRIEF**  
\_\_\_\_\_

I, Jerry D. Spangler, being competent to make this statement, do swear and affirm the following:

1. I am the Executive Director of the Colorado Plateau Archaeological Alliance, a 501(c)(3) non-profit organization based in Ogden, Utah, dedicated to the preservation of archaeological and historical resources on public lands in the West. I am a member of the Society for American Archaeology (SAA) and I am a Registered Professional Archaeologist (RPA).

2. I have worked as a professional archaeologist in Utah, Colorado, and Arizona since 1993, first through the private firm Uinta Research and then through the Colorado Plateau Archaeological Alliance beginning in 2005. I am a recognized expert on the prehistory of the northern Colorado Plateau, and I have authored scores of technical reports and peer-reviewed monographs, research papers, and award-winning books on the archaeology and history of the American West (see Attachment A). Since 2005, my research has focused on anthropogenic (human-caused) impacts to cultural resources on public lands and the potential strategies federal land managers can implement to minimize degradation to archaeological and historic sites.

3. I began my archaeological research in Grand Staircase-Escalante National Monument in 2000, and my research has continued to the present day, funded largely by research grants from the Bureau of Land Management (BLM). My research in the Monument has included a comprehensive synthesis of the regional prehistory (Spangler 2001); the first archaeological inventory of the middle Paria River corridor, an area rich in previously undocumented sites related to Archaic and Ancestral Puebloan occupations, as well as historic Mormon pioneer inscriptions (Spangler and Zweifel 2012); groundbreaking inventory on the Kaiparowits Plateau that demonstrated high-elevation maize farming where agriculture is not possible today (Spangler and

Zweifel 2016); an interdisciplinary study in the Meadow Canyon area in the Grand Staircase that examined the relationship between archaeological site distribution and prehistoric climate change (Spangler and Zweifel 2017; see also D'Andrea 2015), and a comprehensive history of grazing practices in the region (Spangler and Holland 2017). I am currently working in partnership with the University of Utah to develop a predictive model for the Monument whereby land managers can better understand where sites are likely to be located.

4. My archaeological expertise in Grand Staircase-Escalante National Monument led to my 2007 appointment to the BLM's Resource Advisory Council for the state of Utah, and my 2011 appointment to the Grand Staircase-Escalante National Monument Advisory Committee.

**Exclusion of Known Archaeological Resources from Monument Boundaries**

5. All documented archaeological and historic sites within Grand Staircase-Escalante National Monument are, according to federal law and protocol, cataloged in confidential databases maintained by the Bureau of Land Management and the Utah State Historic Preservation Office (SHPO). These site data were retrieved from both sources by University of Utah researchers Kenneth Blake Vernon and Peter Yaworsky as part of our collaborative predictive modeling efforts, and each individual site record was examined in detail to determine exact site locations, site types, site complexity, the age of each site, associated artifacts and features, and a multitude of environmental variables associated with each site. A total of 4,225 documented archaeological and historic sites are located within the original boundaries of the Monument.

6. In December 2017, after the monument was reduced in size by executive order and split into three separate monuments, we obtained GIS shape files of the new monument(s) boundaries. We then examined the locations of documented sites within the original boundary compared to the revised 2017 boundaries. The revised boundaries excluded a total of 1,915

documented archaeological and historic sites that were previously included within the original monument boundary (see Attachments B and C). Of these excluded sites, 1,286 sites were determined eligible for listing on the National Register of Historic Places by the Utah SHPO under the National Historic Preservation Act.

7. The 1,915 sites now excluded from the Monument represent a detailed catalog of 10,000 years of human history in the region. These include sites related to the earliest humans in the American West at the end of the last Ice Age (3 sites), Archaic hunters and gatherers who occupied the region for 7,000 years (271 sites), the ancient farmers who constructed villages and granaries (534 sites), Ancestral Paiute peoples (40 sites), and historic ranchers and miners (127 sites). The cultural affiliation of the remainder of the sites cannot yet be determined without excavation and additional research. Most of the excluded sites (478 sites) can be attributed to the Fremont Culture or to Ancestral Puebloan peoples popularly referred to as the Anasazi.

#### **Exclusion of Unknown Archaeological Resources from Monument Boundaries**

8. Only about 10 percent of the land within the original Monument boundaries has been systematically inventoried for archaeological resources. Using individual environmental characteristic data related to resource distribution, environmental productivity, climatic, landscape attributes, and soil qualities, we are able to predict areas of high to low probability for archaeological sites (see Attachment D). The precision of the model allows us to predict with high confidence not only specific site types, such as hunting and gathering versus agricultural sites, but the different types of sites attributable to different cultures throughout prehistory (see Attachment E).

9. Using the predictive model, I have identified five areas now removed from the Monument that have the very highest probability of containing archaeological sites and where

existing inventory data suggest site density could be as high as 60 to 80 sites per square mile. From east to west, these excluded areas include:

- a. the Lampstand, an area renowned for its abundance of Ancestral Puebloan villages;
- b. the Hole-in-the-Rock Road, an iconic transportation route of tremendous spiritual significance to Mormon faithful;
- c. the Little Valley area south of the modern community of Escalante that has a high density of documented Archaic and Fremont Culture sites;
- d. the area southeast of Bryce Canyon National Park where previous research has documented near-continuous human occupations over 10 millennia; and
- e. the Vermilion Cliffs/Kitchen Corral Canyon area east of Kanab, which has one of the highest concentrations of Ancestral Puebloan villages, farmsteads, granaries, and rock art sites yet to be documented on the northern Colorado Plateau.

### **Importance of Archaeological Resources Removed from the Monument**

10. Archaeological sites represent important datasets that can shed insights to human behavior over time, and the pristine nature of the dataset in the Monument affords a unique opportunity wherein hypotheses can be tested, modified, and tested again during a rigorous scientific process. Documented archaeological sites in the Monument area are commonly organized according to topographic location (open or sheltered), relative permanence (architectural or non-architectural), and suspected function (residential, storage, and rock art) (see site type definitions articulated in Spangler 2001 and 2016, and in Attachment E hereafter).

11. In those areas now excluded from the Monument, archaeological resources reflect site types attributed to all of these overarching site types. A total of 649 sites are indicative of longer-term residential activities, mostly attributed to agricultural adaptations between ca. AD 200

and 1250; 91 sites are storage locations where surplus food crops were stored in granaries and cists, mostly attributed to these same agriculturalists; 1,113 sites are representative of shorter-term occupations, mostly indicative of hunting and gathering from about 10,000 years ago through the ethnographic present; and 40 sites have clusters of rock art images believed to date from about 1500 BC to the ethnographic present.

12. Most documented sites in areas excluded from Monument protection are non-architectural sites (1,621) that are indicative of shorter-term hunting and gathering activities (1,113). Taken individually, these sites might appear to be of minimal importance, but taken in aggregate these sites help to explain human responses to shifting food resources through time and in response to changing climates. For example, researchers have postulated a region-wide drought of unprecedented proportions from about 5500 BC to about 2500 BC when entire areas were abandoned (Ambler 1996; Berry and Berry 1986; Geib 1996; Grayson 1993; Jennings 1978). In the Grand Staircase-Escalante National Monument, however, the number of sites attributed to this period of time increases over earlier occupations, suggesting that human populations responded to drought conditions by moving to higher elevations with greater biodiversity and greater effective moisture (Spangler et al. 2018).

13. In agricultural times (AD 1 to 1250), the Monument region was a transition zone wherein three different cultures interacted and competed for limited resources (see Altschul and Fairley 1989; Geib 1996; McFadden 2016; and Spangler 2001 for detailed syntheses of these data and relevant citations). The Fremont Culture occupied the Escalante River Basin on the east side of the Monument where they engaged in a flexible subsistence involving both farming and foraging. The Virgin Branch of Ancestral Puebloans (Virgin Anasazi) occupied the well-watered

drainages in the Grand Staircase region, becoming full-time farmers by about 200 AD in what archaeologists commonly refer to as a Basketmaker II adaptation. At approximately AD 1050, waves of Ancestral Puebloan immigrants from the Kayenta, Arizona, area (Kayenta Anasazi) swept into both areas, perhaps disrupting the social and economic balance that had persisted for eight centuries. By AD 1250, the region had been abandoned. The factors leading up to this abandonment – populations exceeding the carrying capacity of a marginal desert environment, deteriorating climates, and potentially violent competition for limited resources – are poorly understood. Archaeological sites removed from the Monument boundaries could help researchers develop answers to these questions.

14. The Escalante River Basin represents the northernmost expansion of Kayenta peoples onto the northern Colorado Plateau, and the archaeological evidence suggests the immigration involved large numbers of people with new architectural and technological traditions that might have displaced Fremont farmer-foragers who lived there for centuries (Altschul and Fairley 1989; McFadden 2016; Spangler 2001). Although the occupation was short-lived, the Kayenta presence on the northern Colorado Plateau resulted in large pueblos throughout the basin, especially in the Boulder and Lampstand areas where the ancient villages remain standing some 750 years after their abandonment. The relationship between the Kayenta immigrants and long-time Fremont residents remains unknown. For example, archaeologists have not yet determined whether Fremont groups simply left, or whether they were assimilated into the new Kayenta lifeway. Again, archaeologists can discover answers to these questions only by studying these sites, many of which now fall outside the Monument's boundaries.

15. The Vermilion Cliffs area of the Grand Staircase represents a remarkable and unspoiled outdoor laboratory for the study of upland Virgin Branch peoples. Sites here demonstrate (1) a robust agricultural adaptation with large and small pueblos, (2) a complex strategy of remote farmsteads associated with larger population centers, and (3) intricate trade networks linking the region to the St. George Basin to the west and the San Juan River country to the east. Site densities in the Vermilion Cliffs are among the highest in southern Utah, ranging from 60 to 80 sites per square mile. And sites have largely escaped the ravages of looters, making them ideal for careful scientific analysis with the potential to explain human adaptations to desert environments.

16. The original 1996 Monument boundary assured that all archaeological sites within those parameters would be protected and managed for their scientific qualities. The removal of lands from the original boundary greatly increases the probability that archaeological sites will be degraded and their eligibility for listing on the National Register of Historic Places will be diminished.

17. Management of the lands for oil, natural gas, and coal extraction requires construction of transportation infrastructure to accommodate development. Section 106 of the National Historic Preservation Act and its implementing regulations require archaeological inventory prior to development to identify cultural resources that might be adversely effected by the undertaking, but this Section 106 process does not ensure those resources will be protected for their future scientific, education, or aesthetic values. In effect, the process amounts to identification of cultural resources that might be subsequently damaged or destroyed during the course of the undertaking. This stands in decided contrast to Monument management practices that protected



cultural resources for their future scientific potential. (Monument investigations are largely conducted under provisions of Section 110 of the National Historic Preservation Act).

18. The increased accessibility of areas previously protected by their isolation greatly increases the likelihood that archaeological sites will suffer degradation. Studies throughout the Colorado Plateau have repeatedly demonstrated that archaeological sites in close proximity to existing travel routes and/or sites that are visible from travel routes are more vulnerable to vandalism, looting, improper Off-Highway Vehicle travel outside designated trails, camping, and improper removal of artifacts (Ahlstrom et al. 1992; Hedquist et al. 2014; Nickens et al. 1981; Simms 1986; Spangler and Yentsch 2009, 2010; Spangler et al. 2006). In effect, development of natural resources results in an infrastructure that is subsequently used to damage and destroy archaeological sites. This is especially evident in the Wygaret Terrace area adjacent to the Monument wherein a legal OHV trail resulted in numerous secondary trails leading to vandalism of Ancestral Puebloan villages (Spangler and Yentsch 2010).


19. Based on my considerable field experience and research on archaeological sites in Utah, motor vehicle use, including OHV use, may constitute the greatest threat to the long-term preservation of cultural resources on public lands, including those in the Monument and on lands subsequently removed from Monument protection. Travel over cultural sites can result in permanent damage, primarily in the form of disturbed context. Artifacts can contribute important information regarding prehistoric human behavior when studied within the context of their relationship to one another and to other features such as fire hearths and residences (Binford 1980; Metcalfe and Heath 1990; Mills and Vega-Centeno 2005; O'Connell 1987).

20. Vehicle travel over sites can and often does crush objects and artifacts, rendering them unusable for research. The most significant problem is the accelerated erosion that occurs along the route itself, which displaces the objects from their original context, erodes important cultural deposits such as charcoal that can be radiocarbon dated, and mixes older and younger cultural deposits, rendering them largely useless for meaningful interpretation. Since many prehistoric cultures in this region led a nomadic or semi-nomadic existence, the context and layout of cultural sites is frequently one of the most important clues for deciphering the human behavior behind the artifacts themselves.

21. Archaeological sites serve as the pages of books of our Nation's prehistory, with each site and artifact holding clues as to how the ancient societies rose and fell through time in response to changing climates and social pressures. Each site contains a wealth of important scientific data that, when studied in proper context, can reveal keen insights to past human behavior. These sites are easily damaged by the dislocation or removal of surface artifacts by visitors, by pedestrian and vehicle trails that accelerate erosion, compromising the spatial context of the artifacts to one another, and by vehicle traffic that breaks and displaces artifacts rendering them of minimal value for scientific study. This damage cannot be reversed.

I declare under penalty of perjury under the laws of the United States of America that the foregoing is true and correct.

Executed this 14 day of November, 2018, at Ogden, Utah.

  
\_\_\_\_\_  
Jerry D. Spangler, MA RPA

## Citations

- Ahlstrom, Richard V. N., M. Adair, R. T. Euler, and R. C. Euler  
1992 Pothunting in Central Arizona: The Perry Mesa Archaeological Site Vandalism Study. *Cultural Resources Management Report* No. 13. U.S. Forest Service, Southwestern Region and Bureau of Land Management, Arizona.
- Altschul, Jeffrey H. and Helen C. Fairley  
1989 *Man, Models and Management: An Overview of the Archaeology of the Arizona Strip and the Management of Its Cultural Resources*. Arizona Strip District, Bureau of Land Management, St. George, Utah.
- Ambler, J. Richard  
1996 Dust Devil Cave. In *Glen Canyon Revisited*, by Phil R. Geib, pp. 40-52. University of Utah Anthropological Papers No. 119. Salt Lake City.
- Berry, Claudia F. and Michael S. Berry  
1986 Chronological and Conceptual Models of the Southwestern Archaic. In *Anthropology of the Desert West: Essays in Honor of Jesse D. Jennings*, edited by Carol J. Condie and Don D. Fowler, pp. 253-327. University of Utah Anthropological Papers No. 110. Salt Lake City.
- Binford, Lewis R.  
1980 Willow Smoke and Dogs' Tails: Hunter-Gatherer Settlement Systems and Archaeological Site Formation. *American Antiquity* 45(1):3-20.
- D'Andrea, Robert M.  
2015 Holocene Paleoecology of Utah's Grand Staircase-Escalante National Monument: Human Impacts on the Landscape and Implications for Land Management on the Colorado Plateau. Master's Thesis, Northern Arizona University, Flagstaff.
- Geib, Phil R.  
1996 Glen Canyon Revisited. *University of Utah Anthropological Papers* No. 119. Salt Lake City.
- Grayson, Donald K.  
1993 *The Desert's Past: A Natural Prehistory of the Great Basin*. Smithsonian Institution, Washington, D.C.
- Hedquist, Saul L., Leigh Anne Ellison, and Andy Laurenzi  
2014 Public Lands and Cultural Resource Protection: A Case Study of Unauthorized Damage to Archaeological Sites on the Tonto National Forest, Arizona. *Advances in Archaeological Practices* 2(4): 298-310.

Jennings, Jesse D.

- 1978 Prehistory of Utah and the Eastern Great Basin. *University of Utah Anthropological Papers* No. 98. Salt Lake City.

McFadden, Douglas A.

- 2016 Formative Chronology and Site Distribution on the Grand Staircase-Escalante National Monument: A Research Reference. *Utah Bureau of Land Management Cultural Resource Series* No. 28, Grand Staircase-Escalante National Monument Special Publication No. 4. Bureau of Land Management, Salt Lake City, Utah.

Metcalf, Duncan and Kathleen M. Heath

- 1990 Microrefuse and Site Structure: The Hearths and Floors of the Heartbreak Hotel. *American Antiquity* 55(4):781-796.

Mills, Barbara J. and Rafael Vega-Centeno

- 2005 Sequence and Stratigraphy. In *Handbook of Archaeological Methods, Vol. 1*, edited by Herbert D.G. Maschner and Christopher Chippindale, pp. 176-215. Alta Mira Press, Lanham, Maryland.

Nickens, Paul R., Susan L. Larralde, and Gordon C. Tucker

- 1981 A Survey of Vandalism to Archaeological Resources in Southwestern Colorado. *Colorado Bureau of Land Management Cultural Resource Series* No 11. Denver.

O'Connell, James F.

- 1987 Alyawara Site Structure and Its Archaeological Implications. *American Antiquity* 57:74-108.

Simms, Steven R.

- 1986 Cultural Resource Investigations in Southeastern Utah to Aid in the Assessment of Archaeological Vandalism. Archaeological Technician Program, Weber State College, Logan, Utah. Submitted to U.S.D.A. Forest Service, Salt Lake City and Monticello, UT.

Spangler, Jerry D.

- 2001 Human Landscapes and Prehistoric Paradigms: A Class I Overview of Cultural Resources in the Grand Staircase-Escalante National Monument. *Utah Museum of Natural History Reports of Investigations* No. 01-2, Salt Lake City.
- 2016 Organization, Ranking, and Definitions: A Parallelism Approach to Site Types and Site Nomenclature (draft). In *A Comprehensive Review of Archaeological Resources in the West Tavaputs Plateau, Utah*, edited by Jerry D. Spangler. Colorado Plateau Archaeological Alliance, Ogden, Utah.

Spangler, Jerry D, Shannon Arnold, and Joel Boomgarden

- 2006 Chasing Ghosts: A GIS Analysis and Photographic Comparison of Vandalism and Site Degradation in Range Creek Canyon, Utah. *Utah Museum of Natural History Occasional Papers* 2006:1. Salt Lake City.

Spangler, Jerry D. and Marsha Holland

- 2017 *Beauty and the Beasts: A History of Livestock Grazing in Kane and Garfield Counties, Utah*. Colorado Plateau Archaeological Alliance, Ogden, Utah. Monograph to be published by Grand Staircase-Escalante National Monument, Kanab, Utah, in 2018.

Spangler, Jerry D. and Andrew T. Yentsch

- 2009 *Baseline Site Condition and Vandalism Assessments of Archaeological Sites in Tenmile Canyon, Grand County, Utah: Final Report*. Colorado Plateau Archaeological Alliance, Ogden, Utah.
- 2010 *Cultural Resource Inventories Along OHV Routes in Kane, Wayne, and San Juan Counties, Southern Utah*. Colorado Plateau Archaeological Alliance, Ogden, Utah

Spangler, Jerry D. and Matthew Zweifel

- 2012 *Risky Business: Farming and Travel in the Upper Paria River Corridor*. Colorado Plateau Archaeological Alliance, Ogden, Utah. Manuscript on file, Grand Staircase-Escalante National Monument, Kanab, Utah.
- 2016 *Fire on the Mountain: Class III Inventories in the Lake Canyon Area, Kaiparowits Plateau, Kane County, Utah*. Colorado Plateau Archaeological Alliance, Ogden, Utah. Manuscript on file, Grand Staircase-Escalante National Monument, Kanab, Utah.
- 2017 *From Meadow to Mesa: Class III Inventories in the Meadow Canyon Area in the Grand Staircase, Kane County, Utah*. Colorado Plateau Archaeological Alliance, Ogden, Utah. Manuscript on file, Grand Staircase-Escalante National Monument, Kanab, Utah.

Hopi Tribe, *et al.* v. Trump, *et. al.*, Civil Action No. 1:17-cv-02590, 1:17-cv-02605, 1:17-cv-02606 (TSC) (Consolidated Cases)

**Spangler Declaration Attachment A**

**Spangler Vitae**

**Vitae (2018)**  
**Jerry D. Spangler, M.A., RPA**

Jerry D. Spangler is a registered professional archaeologist (RPA) and executive director of the Colorado Plateau Archaeological Alliance, a Utah-based nonprofit company that works collaboratively with governments, private entities and conservation organizations to develop strategies that will further the protection and preservation of historic and archaeological sites on public lands to ensure their scientific and aesthetic values are retained for future generations. He is also the owner and principle investigator for Uinta Research LLC, a for-profit entity that has worked in Utah since 1995. Spangler has devoted the past 30 years to archaeological research and public outreach with the expressed purpose of furthering the protection and preservation of cultural resources in the western United States. He is a recognized expert on prehistoric peoples of the northern Colorado Plateau, and has published widely in peer-reviewed journals, monographs and books.

***Education***

1993 Master' Degree, Anthropology. Brigham Young University, Provo, Utah

***Professional Experience***

Spangler has been principle investigator on scores of field research projects throughout the northern Colorado Plateau, including BLM-funded statewide research into vandalism of cultural sites and the development of public land management strategies to better protect cultural resources for future generations. In 2007, he was appointed by the Secretary of the Interior as a member of the Bureau of Land Management Resource Advisory Council for the state of Utah to a term ended in 2009, and in 2011 he was appointed the Grand Staircase-Escalante National Monument Advisory Committee (GSENM), a term that expired in 2014. He is currently involved in collaborative partnerships with GSENM and the Arizona Strip BLM.

***Major Ongoing Research Projects***

- 2016-2018 – Entered into a long-term research project with the Arizona Strip BLM to conduct baseline inventories in northern Arizona, including the Parashants National Monument and the Vermilion Cliffs National Monument.
- 2011-2018 – Entered into a long-term research project with the Grand Staircase-Escalante National Monument to conduct baseline inventories and assessments of adverse anthropogenic impacts in the Paria River corridor, the Kaiparowits Plateau and Johnson Canyon areas, as well as assisting with the ongoing grazing EIS and preparation of a new Class I and predictive model.
- 2006-2016 – Initiated and directed a large-scale reconnaissance of Desolation Canyon and an analysis of cultural resources impacted by recreational visitation, in cooperation with Utah Division of State History, National Park Service and the BLM.
- 2007-2018 – Initiated and directed an effort in Nine Mile Canyon to relocate and document previous recorded sites to determine the nature of adverse impacts since they were initially recorded. This effort, designed to augment the National Register database for the canyon.
- 2006-2018 – Initiated and directed an effort to utilize historic photographs (1928-1932) to identify legacy sites throughout the state and to determine the nature and extent of adverse impacts on archaeological sites over the past eight decades. This effort, which is part of larger research into vandalism, is being conducted collaboratively with the Peabody Museum at Harvard University, among other private and public entities.

***Teaching Experience:***

- 2008-2012 – Associate instructor, The Archaeology of Utah, Osher Institute, University of Utah.

- 2002-2006 – Project coordinator for the Range Creek Archaeological Project, a cost-sharing endeavor with the Utah Museum of Natural History, the University of Utah, College of Eastern Utah, Salt Lake Community College and others.
- 1994-2007 – Adjunct instructor, College of Eastern Utah, Price, Utah. “The Archaeology of the Northern Colorado Plateau” and “Introduction to Archaeological Survey.”
- 1990 to present – Volunteer instructor/lecturer to various chapters of the Utah Statewide Archaeological Society, the Utah Rock Art Research Association, the Colorado Historical Society, the University of Utah Law School, the Colorado Archaeological Society and other community and school groups.

### **Major Publications and Monographs**

- 2018 – *The Crimson Cowboys: The Remarkable Odyssey of the 1931 Claflin Emerson Expedition to Eastern Utah*. University of Utah Press, Salt Lake City.
- 2017 – *Short Creek Serenade: Class III Inventories on Lost Spring Mountain near Colorado City, Arizona*. Colorado Plateau Archaeological Alliance, Ogden, Utah. Report on file, Arizona Strip Field Office, Bureau of Land Management, St. George, Utah.
- 2017 – *Snap Shot: Class III Inventory in Lower Snap Draw, Grand Canyon-Parashant National Monument*. Colorado Plateau Archaeological alliance, Ogden, Utah. Report on file, Arizona Strip Field Office, Bureau of Land Management, St. George, Utah.
- 2016 – *Last Chance Byway: A History of Nine Mile Canyon*. University of Utah Press, Salt Lake City.
- 2016 – *Fire on the Mountain: Class III Inventories in the Lake Canyon Area, Kaiparowits Plateau, Kane County, Utah*. Colorado Plateau Archaeological Alliance, Ogden, Utah.
- 2016 – *From Meadow to Mesa: Class III Inventories in the Meadow Canyon Area in the Grand Staircase, Kane County, Utah*. Colorado Plateau Archaeological Alliance, Ogden, Utah.
- 2014 – *The Flat Canyon Archaeological Project: Report of 2013 Investigations in Desolation Canyon, Carbon County, Utah*. Colorado Plateau Archaeological Alliance, Ogden, Utah.
- 2014 -- *The Devil's Due: Class III Cultural Resources Inventory in the Devils Canyon area of Nine Mile Canyon, Carbon County, Utah*. Colorado Plateau Archaeological Alliance, Ogden, Utah.
- 2013 – *Devil's Playground: Site Documentation and Comparative Analysis of 42Cb3162 With Complete 1931 Claflin Emerson Expedition Field Notes*. Colorado Plateau Archaeological Alliance, Ogden, Utah.
- 2013 – *Two Block Surveys in the Rock House Bottom and Long Bottom Areas, Green River Corridor, Desolation Canyon National Historic Landmark*. Colorado Plateau Archaeological Alliance, Ogden, Utah.
- 2013 – *Dart Points, Dugways, and Life on the Northern Fringe of the St. George Basin: A Class III Cultural Resource Inventory in the T Bone Hill and Black Gulch Areas of the Red Cliffs National Conservation Area, Washington County, Utah*. Colorado Plateau Archaeological Alliance, Ogden, Utah
- 2013 – *Nine Mile Canyon: The Archaeological History of an American Treasure*. University of Utah Press, Salt Lake City.
- 2012 – The Archaeology of Desolation Canyon, Utah. In *An Archaeological Legacy: Essays in Honor of Ray T. Matheny*, edited by Deanne G. Matheny, Joel C. Janetski and Glenna Nielsen, pp. 99-124. Occasional Paper No. 13, Museum of Peoples and Cultures, Brigham Young University, Provo, Utah.
- 2012 – *Risky Business: Farming and Travel in the Upper Paria River Corridor* (lead author). Colorado Plateau Archaeological Alliance, Ogden, Utah.
- 2012 – *Fremont, Freighters and Flagpoles: An Archaeological Inventory of the North Side of Nine Mile Canyon Between Gate Canyon and Pete's Canyon*. Ogden: Colorado Plateau Archaeological Alliance, 2012.
- 2012 – *The Upper Fringe: Archaeological Inventory in Upper Nine Mile Canyon, Carbon County, Utah*. Colorado Plateau Archaeological Alliance, Ogden, Utah.
- 2012 – *Preliminary Report on Two Block Surveys in the Steer Ridge Canyon and Lower Range Creek Areas,*



*Desolation-Gray Canyon Corridor, Eastern Utah*. Colorado Plateau Archaeological Alliance, Ogden, Utah.

- 2011 -- *Formal Site Documentation and Analysis of Visitor Impacts at Warrior Ridge (42Dc1)*, Duchesne County, Utah. Colorado Plateau Archaeological Alliance, Ogden, Utah.
- 2011 -- *Of Owls and Cranes: A Cultural Resource Inventory of Section 35, Township 11 South, Range 14 East, Middle Nine Mile Canyon, Duchesne County, Utah*. Colorado Plateau Archaeological Alliance, Ogden, Utah.
- 2011 -- *The Pete's Canyon Complex: Formal site Documentation and Analysis of Visitor Impacts in Nine Mile Canyon, Duchesne County, Utah*. Colorado Plateau Archaeological Alliance, Ogden, Utah.
- 2011 -- *2009 Test Excavations at Fish Creek Cove (42Wn503): Revisiting the Legacy of Noel Morss and the Peabody Museum Investigations of 1928*. Colorado Plateau Archaeological Alliance, Ogden, Utah.
- 2011 -- *The Nutter Ranch Project: Investigations in the Gate Canyon Area of Nine Mile Canyon, Duchesne County, Utah*. Colorado Plateau Archaeological Alliance, Ogden, Utah (in prep.)
- 2010 – *Cultural Resource Inventories Along OHV Routes in Kane, Wayne, and San Juan Counties, Southern Utah*. Colorado Plateau Archaeological Alliance, Ogden, Utah (lead author).
- 2009 -- *Land of Wildest Desolation: Final Report. The Desolation Canyon Intuitive Surveys and Baseline Site Condition Assessments of 2006 to 2008* (lead author). CPAA Manuscript on file, Price Field Office, Price, Utah.
- 2009 – *The Nutter Ranch Project: Preliminary Report of the 2008 Intuitive Surveys*. CPAA manuscript on file, Price Field Office, Price, Utah.
- 2009 -- *Foraging and Farming on the Southwestern Frontier: A Class I Analysis of Cultural Resources in the Greater Cedar Mesa, Southeastern Utah*. CPAA manuscript on file, Monticello Field Office, Monticello, Utah (lead author).
- 2008 – *The Desolation Canyon Baseline Site Condition and Vandalism Assessments: October 2007*. CPAA manuscript on file, Price Field Office, Price, Utah (lead author).
- 2007 – *Baseline Site Condition Assessment of Historic Properties Near the Bureau of Land Management Sand Wash Ranger Station, Uintah County*. CPAA manuscript on file, Price Field Office, Bureau of Land Management (lead author).
- 2007 – *Baseline Site Condition and Vandalism Assessments of Archaeological Sites in Tenmile Canyon, Grand County, Utah*. CPAA manuscript on file, Moab Field Office, Bureau of Land Management (lead author).
- 2007 – *The Desolation Canyon Baseline Site Condition and Vandalism Assessments: May 2007*. CPAA manuscript on file, Price Field Office, Bureau of Land Management (lead author).
- 2007 – *An Intuitive Survey and Site Condition Assessment in the Desolation Canyon National Historic Landmark, Carbon County, Utah (September 2006)*. CPAA manuscript on file, Price Field Office, Bureau of Land Management (lead author).
- 2007 – *Desolation Canyon Baseline Site Condition and Vandalism Assessment: October 2007*. CPAA manuscript on file, Price Field Office (lead author).
- 2007 – *Treasures of the Tavaputs: The Archaeology of Desolation Canyon, Nine Mile Canyon and Range Creek (co-author)*. CPAA publication on file, Ogden, Utah.
- 2007 – *Vermillion Dreamers, Sagebrush Schemers: An Overview of Human Occupation in House Rock Valley and the Eastern Arizona Strip*. CPAA publication prepared for the Grand Canyon Trust, Flagstaff, Arizona.
- 2006 – *Chasing Ghosts: An Analysis of Vandalism and Site Degradation in Range Creek Canyon, Utah*. *Utah Museum of Natural History Occasional Papers* 2006:1. Salt Lake City. (lead author)
- 2006 – *Site Condition and Vandalism Assessment of Archaeological Sites, Lower and Middle Arch Canyon, San Juan County, Utah*. CPAA manuscript on file, Monticello Field Office, Bureau of Land Management.
- 2006 -- *Data Recovery at Two High Elevation Archaic Residential Base Camps (42Cb2178 and 42Cb2186)*

and a Historic Homestead (432Cb2185), on the West Tavaputs Plateau, Carbon County, Utah. CPAA manuscript on file, Utah Division of State History (lead author).

- 2006 – Migrations of Western Native Americans and the Fall of Cahokia: Responses to Early-Eleventh, Middle Twelfth and Late-Thirteenth Century Droughts. *Quaternary Science Reviews* 26:336-350. (Co-author)
- 2004 – Categories and Conundrums: The Rock Art of Lower Nine Mile Canyon. In *New dimensions in Rock Art Studies*, edited by Ray T. Matheny. *Museum of Peoples and Cultures Occasional Papers Series* No. 9. Provo, Utah.
- 2004 – A Summary of the 2002-2003 Intuitive Surveys of the Wilcox Acquisition and Surroundings Lands, Range Creek Canyon, Utah. *Occasional Papers of the Museum of Natural History*, Salt Lake City.
- 2003 – *Horned Snakes and Axle Grease: A Roadside Guide to the Archaeology, History and Rock Art of Nine Mile Canyon*. Uinta Publishing, Salt Lake City.
- 2002 – *Paradigms and Perspectives Revisited: An Updated Class I Overview of Cultural Resources in the Uinta Basin*. Bureau of Land Management Cultural Resource Series (in press).
- 2001 – *Human Landscapes and Prehistoric Paradigms: A Class I Overview of Cultural Resources in the Grand Staircase-Escalante National Monument*. Utah Museum of Natural History Reports of Investigations No. 01-2, Salt Lake City.
- 2000 – Old Paradigms and New Perspectives: A Reinterpretation of Cultural Chronology in the Uinta Basin, in *Intermountain Archaeology*, edited by David B. Madsen and Michael D. Metcalf. University of Utah Anthropological Papers No. 122, Salt Lake City.
- 2000 – One Pot Pithouses and Fremont Paradoxes: A Case for Itinerant Aceramic Fremont Horticultural in Northeastern Utah, in *Intermountain Archaeology*, edited by David B. Madsen and Michael D. Metcalf. University of Utah Anthropological Papers No. 122, Salt Lake City.

#### ***Other Experience***

- 2006 – Technical consultant to the Utah Museum of Natural History, Range Creek Canyon Exhibit.
- 2004-2006 – Assisted non-profit organizations in the development of National Register nominations for two large archaeological districts (Nine Mile Canyon and Range Creek Canyon), under provisions of the National Historic Preservation Act of 1966.
- 1994-2002 – Technical consultant to the College of Eastern Utah Prehistoric Museum in connection with the procurement of National Endowment for the Humanities, National Science Foundation and State of Utah grants.
- Research curator, Utah Museum of Natural History, 2010-2018.

#### ***Honors***

- 2018 – Don and Catherine Fowler Award for *The Crimson Cowboys: The Remarkable Odyssey of the Claflin-Emerson Expedition*.
- 2016 – Clarence Dixon Taylor Award from the Charles Redd Center for *Last Chance Byway: A History of Nine Mile Canyon*.
- 2013 – Recipient of Choice Outstanding Academic Title Award for *Nine Mile Canyon: The Archaeological History of an American Treasure*.
- 2009 – Preservation efforts in Nine Mile Canyon honored with the highest award from the American Rock Art Research Association
- 2007 – “Treasures of the Tavaputs” honored with the President’s Award, Utah Professional Archaeological Council.

- 2004 – The Utah State Historical Society awarded “Horned Snakes and Axle Grease” its annual book award, commending it for message of preservation and respect for prehistoric and historic resources.

*Professional Affiliations*

Society for American Archaeology, Washington D.C.  
Utah Professional Archaeological Council, Salt Lake City.  
Register of Professional Archaeologists, Baltimore.

Hopi Tribe, *et al.* v. Trump, *et. al.*, Civil Action No. 1:17-cv-02590, 1:17-cv-02605, 1:17-cv-02606 (TSC) (Consolidated Cases)

**Spangler Declaration Attachment B**

**Society for American Archaeology Sites Removed Final Worksheet**

Before Dec. 2017	Sites After Dec. 2017	Sites Removed from Monument Protection	Summary
42GA1000	42GA1000	42GA1572	<b>Garfield County Before: 1260</b> <b>Garfield County After: 715</b> <b>Garfield Sites Removed: 545</b>
42GA1001	42GA1001	42GA1573	
42GA1002	42GA1002	42GA1580	
42GA1003	42GA1003	42GA1581	
42GA1004	42GA1004	42GA1582	
42GA1006	42GA1006	42GA1585	
42GA101	42GA101	42GA1586	
42GA1099	42GA1099	42GA1587	
42GA1101	42GA1101	42GA1588	
42GA115	42GA115	42GA1592	
42GA1423	42GA1423	42GA1593	
42GA1424	42GA1424	42GA1594	
42GA1425	42GA1425	42GA1595	
42GA1426	42GA1426	42GA1596	
42GA1427	42GA1427	42GA1597	
42GA1428	42GA1428	42GA1615	
42GA1429	42GA1429	42GA1616	
42GA1430	42GA1430	42GA1617	
42GA1431	42GA1431	42GA1618	
42GA1432	42GA1432	42GA1619	
42GA1433	42GA1433	42GA1620	
42GA1434	42GA1434	42GA1650	
42GA1435	42GA1435	42GA1651	
42GA1436	42GA1436	42GA1654	
42GA1437	42GA1437	42GA1655	
42GA1438	42GA1438	42GA1656	
42GA1439	42GA1439	42GA1807	
42GA1440	42GA1440	42GA1808	
42GA1441	42GA1441	42GA1809	
42GA1442	42GA1442	42GA2059	
42GA148	42GA148	42GA2060	
42GA1536	42GA1536	42GA2061	
42GA1537	42GA1537	42GA2062	
42GA1538	42GA1538	42GA2063	
42GA1539	42GA1539	42GA2064	
42GA1541	42GA1541	42GA2065	
42GA1542	42GA1542	42GA2066	
42GA1543	42GA1543	42GA2067	
42GA1544	42GA1544	42GA2068	
42GA1545	42GA1545	42GA2069	
42GA1546	42GA1546	42GA2070	

42GA1548	42GA1548	42GA2071
42GA1549	42GA1549	42GA2072
42GA1572	42GA1598	42GA2073
42GA1573	42GA1599	42GA2074
42GA1580	42GA1600	42GA2075
42GA1581	42GA1601	42GA2076
42GA1582	42GA1602	42GA2077
42GA1585	42GA1603	42GA2078
42GA1586	42GA1604	42GA2079
42GA1587	42GA1605	42GA2080
42GA1588	42GA1606	42GA2081
42GA1592	42GA1607	42GA2082
42GA1593	42GA1608	42GA2087
42GA1594	42GA1609	42GA2088
42GA1595	42GA1610	42GA2129
42GA1596	42GA1611	42GA2238
42GA1597	42GA1612	42GA2239
42GA1598	42GA1613	42GA2240
42GA1599	42GA1614	42GA2241
42GA1600	42GA1621	42GA2242
42GA1601	42GA1622	42GA2243
42GA1602	42GA1623	42GA2244
42GA1603	42GA1624	42GA2245
42GA1604	42GA1625	42GA2246
42GA1605	42GA1626	42GA2247
42GA1606	42GA1627	42GA2248
42GA1607	42GA1628	42GA2249
42GA1608	42GA1631	42GA2250
42GA1609	42GA1632	42GA2251
42GA1610	42GA1633	42GA2252
42GA1611	42GA1634	42GA2258
42GA1612	42GA1635	42GA2259
42GA1613	42GA1636	42GA2260
42GA1614	42GA1637	42GA2261
42GA1615	42GA1646	42GA2262
42GA1616	42GA1647	42GA2263
42GA1617	42GA1648	42GA2264
42GA1618	42GA1649	42GA2265
42GA1619	42GA1653	42GA2266
42GA1620	42GA1661	42GA2267
42GA1621	42GA1662	42GA2268
42GA1622	42GA1663	42GA2269
42GA1623	42GA1664	42GA2270
42GA1624	42GA1665	42GA2271
42GA1625	42GA1666	42GA2272
42GA1626	42GA1667	42GA2273
42GA1627	42GA1668	42GA2274

42GA1628	42GA1669	42GA2275
42GA1631	42GA1670	42GA2276
42GA1632	42GA1671	42GA2283
42GA1633	42GA1672	42GA2284
42GA1634	42GA1673	42GA2285
42GA1635	42GA1674	42GA2286
42GA1636	42GA1675	42GA2287
42GA1637	42GA1676	42GA2288
42GA1646	42GA1677	42GA2289
42GA1647	42GA1678	42GA2290
42GA1648	42GA1679	42GA2291
42GA1649	42GA1680	42GA2293
42GA1650	42GA1681	42GA2294
42GA1651	42GA1682	42GA2513
42GA1653	42GA1683	42GA2514
42GA1654	42GA1684	42GA2515
42GA1655	42GA1685	42GA2516
42GA1656	42GA1686	42GA2517
42GA1661	42GA1687	42GA2518
42GA1662	42GA1688	42GA2519
42GA1663	42GA1689	42GA2521
42GA1664	42GA1690	42GA2522
42GA1665	42GA1691	42GA2523
42GA1666	42GA1692	42GA2524
42GA1667	42GA1693	42GA2525
42GA1668	42GA1694	42GA2526
42GA1669	42GA1695	42GA2527
42GA1670	42GA1696	42GA2528
42GA1671	42GA1697	42GA2529
42GA1672	42GA1810	42GA2530
42GA1673	42GA1815	42GA2531
42GA1674	42GA1816	42GA2532
42GA1675	42GA1817	42GA2533
42GA1676	42GA1869	42GA2534
42GA1677	42GA1870	42GA2535
42GA1678	42GA1872	42GA2536
42GA1679	42GA1876	42GA2537
42GA1680	42GA1880	42GA2538
42GA1681	42GA2093	42GA2539
42GA1682	42GA2094	42GA2540
42GA1683	42GA2095	42GA2541
42GA1684	42GA2096	42GA2542
42GA1685	42GA2103	42GA2543
42GA1686	42GA2121	42GA2544
42GA1687	42GA2122	42GA2545
42GA1688	42GA2123	42GA2546
42GA1689	42GA2236	42GA2547

42GA1690	42GA2237	42GA2548
42GA1691	42GA2253	42GA2549
42GA1692	42GA2254	42GA2550
42GA1693	42GA2255	42GA2551
42GA1694	42GA2256	42GA2552
42GA1695	42GA2257	42GA2553
42GA1696	42GA2277	42GA2554
42GA1697	42GA2278	42GA2555
42GA1807	42GA2279	42GA2556
42GA1808	42GA2280	42GA2557
42GA1809	42GA2281	42GA2558
42GA1810	42GA2282	42GA2559
42GA1815	42GA2292	42GA2560
42GA1816	42GA2393	42GA2561
42GA1817	42GA2394	42GA2562
42GA1869	42GA2395	42GA2563
42GA1870	42GA2419	42GA2564
42GA1872	42GA2420	42GA2565
42GA1876	42GA2421	42GA2566
42GA1880	42GA2520	42GA2567
42GA2059	42GA2573	42GA2568
42GA2060	42GA2658	42GA2569
42GA2061	42GA2659	42GA2572
42GA2062	42GA2660	42GA2574
42GA2063	42GA2661	42GA2636
42GA2064	42GA2709	42GA2662
42GA2065	42GA2710	42GA2663
42GA2066	42GA2711	42GA2664
42GA2067	42GA2712	42GA2665
42GA2068	42GA2713	42GA2666
42GA2069	42GA2714	42GA2667
42GA2070	42GA2715	42GA2668
42GA2071	42GA2716	42GA2669
42GA2072	42GA2717	42GA2670
42GA2073	42GA2718	42GA2671
42GA2074	42GA2719	42GA2672
42GA2075	42GA2720	42GA2673
42GA2076	42GA2721	42GA3088
42GA2077	42GA2722	42GA3089
42GA2078	42GA2723	42GA3137
42GA2079	42GA2724	42GA3138
42GA2080	42GA2858	42GA3139
42GA2081	42GA291	42GA3140
42GA2082	42GA2912	42GA3144
42GA2087	42GA296	42GA3145
42GA2088	42GA297	42GA3146
42GA2093	42GA298	42GA3366



42GA2094	42GA299	42GA3367
42GA2095	42GA300	42GA3392
42GA2096	42GA301	42GA3393
42GA2103	42GA302	42GA3499
42GA2121	42GA307	42GA3521
42GA2122	42GA3098	42GA3599
42GA2123	42GA3118	42GA3613
42GA2129	42GA3119	42GA3614
42GA2236	42GA3120	42GA3616
42GA2237	42GA3121	42GA3699
42GA2238	42GA3122	42GA3730
42GA2239	42GA3123	42GA3731
42GA2240	42GA3124	42GA3732
42GA2241	42GA3125	42GA3733
42GA2242	42GA3126	42GA3735
42GA2243	42GA3127	42GA3736
42GA2244	42GA3128	42GA3738
42GA2245	42GA3129	42GA3739
42GA2246	42GA3130	42GA3748
42GA2247	42GA3131	42GA3749
42GA2248	42GA3132	42GA3750
42GA2249	42GA3133	42GA3751
42GA2250	42GA3134	42GA3798
42GA2251	42GA3135	42GA3857
42GA2252	42GA3136	42GA3907
42GA2253	42GA3149	42GA3944
42GA2254	42GA3390	42GA3982
42GA2255	42GA3455	42GA3987
42GA2256	42GA3456	42GA4035
42GA2257	42GA3457	42GA4128
42GA2258	42GA3458	42GA4129
42GA2259	42GA3460	42GA4169
42GA2260	42GA3461	42GA4172
42GA2261	42GA3462	42GA4182
42GA2262	42GA3463	42GA4183
42GA2263	42GA3464	42GA42
42GA2264	42GA3465	42GA4270
42GA2265	42GA35	42GA4271
42GA2266	42GA3566	42GA4272
42GA2267	42GA3567	42GA4383
42GA2268	42GA3568	42GA4452
42GA2269	42GA3569	42GA4471
42GA2270	42GA3570	42GA4507
42GA2271	42GA3581	42GA4618
42GA2272	42GA3591	42GA4619
42GA2273	42GA3661	42GA4620
42GA2274	42GA37	42GA4621

42GA2275	42GA3709	42GA4622
42GA2276	42GA3711	42GA4623
42GA2277	42GA3712	42GA4624
42GA2278	42GA3719	42GA4625
42GA2279	42GA3720	42GA4626
42GA2280	42GA3728	42GA4627
42GA2281	42GA3740	42GA4628
42GA2282	42GA3741	42GA4629
42GA2283	42GA3743	42GA4630
42GA2284	42GA3752	42GA4631
42GA2285	42GA3753	42GA4632
42GA2286	42GA3754	42GA4633
42GA2287	42GA3797	42GA4634
42GA2288	42GA38	42GA4635
42GA2289	42GA3886	42GA4636
42GA2290	42GA3887	42GA4637
42GA2291	42GA3888	42GA4638
42GA2292	42GA3889	42GA4639
42GA2293	42GA3890	42GA4640
42GA2294	42GA3891	42GA4641
42GA2393	42GA40	42GA4642
42GA2394	42GA4083	42GA4643
42GA2395	42GA4084	42GA4644
42GA2419	42GA4085	42GA4645
42GA2420	42GA4086	42GA4646
42GA2421	42GA4087	42GA4647
42GA2513	42GA4088	42GA4648
42GA2514	42GA4089	42GA4649
42GA2515	42GA4090	42GA4744
42GA2516	42GA4091	42GA4745
42GA2517	42GA4092	42GA4746
42GA2518	42GA4093	42GA4747
42GA2519	42GA4094	42GA4748
42GA2520	42GA4095	42GA4749
42GA2521	42GA4096	42GA4750
42GA2522	42GA4097	42GA4751
42GA2523	42GA4098	42GA4752
42GA2524	42GA4099	42GA4753
42GA2525	42GA41	42GA4754
42GA2526	42GA4100	42GA4755
42GA2527	42GA4101	42GA4756
42GA2528	42GA4102	42GA4757
42GA2529	42GA4103	42GA4758
42GA2530	42GA4104	42GA4759
42GA2531	42GA4105	42GA4760
42GA2532	42GA4106	42GA4761
42GA2533	42GA4107	42GA4762

42GA2534	42GA4108	42GA4763
42GA2535	42GA4110	42GA4764
42GA2536	42GA4111	42GA4765
42GA2537	42GA4112	42GA4766
42GA2538	42GA4113	42GA4767
42GA2539	42GA4114	42GA4768
42GA2540	42GA4115	42GA4769
42GA2541	42GA4116	42GA4770
42GA2542	42GA4117	42GA4772
42GA2543	42GA4126	42GA4773
42GA2544	42GA4138	42GA4774
42GA2545	42GA4139	42GA4775
42GA2546	42GA4140	42GA4776
42GA2547	42GA4141	42GA4777
42GA2548	42GA4142	42GA4778
42GA2549	42GA4165	42GA4779
42GA2550	42GA4166	42GA4780
42GA2551	42GA4181	42GA4781
42GA2552	42GA4378	42GA4782
42GA2553	42GA4509	42GA4783
42GA2554	42GA4510	42GA4784
42GA2555	42GA4511	42GA4785
42GA2556	42GA4512	42GA4786
42GA2557	42GA4513	42GA4787
42GA2558	42GA4514	42GA4788
42GA2559	42GA4515	42GA4789
42GA2560	42GA4516	42GA4790
42GA2561	42GA4517	42GA4791
42GA2562	42GA4518	42GA4792
42GA2563	42GA4519	42GA4802
42GA2564	42GA4520	42GA4803
42GA2565	42GA4521	42GA4805
42GA2566	42GA4522	42GA4807
42GA2567	42GA4523	42GA4808
42GA2568	42GA4524	42GA4809
42GA2569	42GA4526	42GA4810
42GA2572	42GA4527	42GA4811
42GA2573	42GA4528	42GA4812
42GA2574	42GA4529	42GA4813
42GA2636	42GA4530	42GA4814
42GA2658	42GA4531	42GA4815
42GA2659	42GA4532	42GA4816
42GA2660	42GA4533	42GA4817
42GA2661	42GA4534	42GA4820
42GA2662	42GA4535	42GA4821
42GA2663	42GA4536	42GA4822
42GA2664	42GA4537	42GA4823

42GA2665	42GA4538	42GA4824
42GA2666	42GA4539	42GA4887
42GA2667	42GA4540	42GA4888
42GA2668	42GA4541	42GA4889
42GA2669	42GA4542	42GA4890
42GA2670	42GA4543	42GA4891
42GA2671	42GA4544	42GA4892
42GA2672	42GA4545	42GA4893
42GA2673	42GA4546	42GA4894
42GA2709	42GA4547	42GA4895
42GA2710	42GA4548	42GA4896
42GA2711	42GA4549	42GA4897
42GA2712	42GA4556	42GA4898
42GA2713	42GA4557	42GA4900
42GA2714	42GA4558	42GA4901
42GA2715	42GA4559	42GA4947
42GA2716	42GA4560	42GA4948
42GA2717	42GA4561	42GA4949
42GA2718	42GA4562	42GA4950
42GA2719	42GA4563	42GA4951
42GA2720	42GA4564	42GA4952
42GA2721	42GA4565	42GA4953
42GA2722	42GA4655	42GA4954
42GA2723	42GA4656	42GA4955
42GA2724	42GA4669	42GA4956
42GA2858	42GA4679	42GA4958
42GA291	42GA4680	42GA4959
42GA2912	42GA4681	42GA4960
42GA296	42GA4682	42GA4982
42GA297	42GA4683	42GA4983
42GA298	42GA4684	42GA4984
42GA299	42GA4685	42GA5366
42GA300	42GA4686	42GA5367
42GA301	42GA4687	42GA5368
42GA302	42GA4688	42GA5370
42GA307	42GA4689	42GA5371
42GA3088	42GA4690	42GA5372
42GA3089	42GA4691	42GA5373
42GA3098	42GA4692	42GA5374
42GA3118	42GA4693	42GA5375
42GA3119	42GA4694	42GA5376
42GA3120	42GA4695	42GA5377
42GA3121	42GA4696	42GA5378
42GA3122	42GA4697	42GA5379
42GA3123	42GA4698	42GA5382
42GA3124	42GA4699	42GA5383
42GA3125	42GA4700	42GA5384

42GA3126	42GA4701	42GA5385
42GA3127	42GA4702	42GA5386
42GA3128	42GA4703	42GA5387
42GA3129	42GA4704	42GA5389
42GA3130	42GA4705	42GA5390
42GA3131	42GA4706	42GA5391
42GA3132	42GA4707	42GA5392
42GA3133	42GA4708	42GA5393
42GA3134	42GA4709	42GA5394
42GA3135	42GA4710	42GA5395
42GA3136	42GA4711	42GA5396
42GA3137	42GA4712	42GA5397
42GA3138	42GA4736	42GA5398
42GA3139	42GA4737	42GA5399
42GA3140	42GA4738	42GA540
42GA3144	42GA4739	42GA5400
42GA3145	42GA4740	42GA5401
42GA3146	42GA4741	42GA5402
42GA3149	42GA4742	42GA5403
42GA3366	42GA4743	42GA5404
42GA3367	42GA4825	42GA5405
42GA3390	42GA4827	42GA5406
42GA3392	42GA4828	42GA5407
42GA3393	42GA4829	42GA5408
42GA3455	42GA4830	42GA5409
42GA3456	42GA4831	42GA541
42GA3457	42GA4832	42GA5410
42GA3458	42GA4833	42GA5411
42GA3460	42GA4834	42GA5412
42GA3461	42GA4835	42GA5413
42GA3462	42GA4836	42GA5414
42GA3463	42GA4837	42GA5415
42GA3464	42GA4838	42GA5416
42GA3465	42GA4839	42GA5417
42GA3499	42GA4840	42GA5418
42GA35	42GA4841	42GA5419
42GA3521	42GA4842	42GA542
42GA3566	42GA4843	42GA5420
42GA3567	42GA4844	42GA5421
42GA3568	42GA4845	42GA5422
42GA3569	42GA4846	42GA5423
42GA3570	42GA4847	42GA5427
42GA3581	42GA4848	42GA5451
42GA3591	42GA4849	42GA546
42GA3599	42GA4850	42GA5470
42GA3613	42GA4851	42GA5471
42GA3614	42GA4852	42GA5473

42GA3616	42GA4853	42GA5474
42GA3661	42GA4854	42GA5475
42GA3699	42GA4855	42GA5476
42GA37	42GA4856	42GA5477
42GA3709	42GA4857	42GA5479
42GA3711	42GA4858	42GA5482
42GA3712	42GA4859	42GA5483
42GA3719	42GA4861	42GA5484
42GA3720	42GA4862	42GA5485
42GA3728	42GA4863	42GA5486
42GA3730	42GA4864	42GA5487
42GA3731	42GA4865	42GA5488
42GA3732	42GA4866	42GA5489
42GA3733	42GA4867	42GA5490
42GA3735	42GA4868	42GA5491
42GA3736	42GA4869	42GA5492
42GA3738	42GA4870	42GA5493
42GA3739	42GA4871	42GA5494
42GA3740	42GA4872	42GA5495
42GA3741	42GA4873	42GA55
42GA3743	42GA4874	42GA550
42GA3748	42GA4875	42GA5522
42GA3749	42GA4876	42GA553
42GA3750	42GA4877	42GA554
42GA3751	42GA4878	42GA555
42GA3752	42GA4879	42GA557
42GA3753	42GA4880	42GA56
42GA3754	42GA4881	42GA5821
42GA3797	42GA4882	42GA5822
42GA3798	42GA4883	42GA5823
42GA38	42GA4884	42GA5829
42GA3857	42GA4885	42GA5830
42GA3886	42GA4886	42GA5831
42GA3887	42GA4902	42GA5861
42GA3888	42GA4903	42GA5898
42GA3889	42GA4904	42GA5913
42GA3890	42GA4905	42GA5936
42GA3891	42GA4906	42GA5937
42GA3907	42GA4907	42GA5939
42GA3944	42GA4908	42GA5940
42GA3982	42GA4909	42GA6048
42GA3987	42GA4910	42GA6064
42GA40	42GA4911	42GA6086
42GA4035	42GA4912	42GA6087
42GA4083	42GA4913	42GA6088
42GA4084	42GA4914	42GA6123
42GA4085	42GA4915	42GA6124

42GA4086	42GA4916	42GA6125
42GA4087	42GA4917	42GA6126
42GA4088	42GA4918	42GA6151
42GA4089	42GA4919	42GA6152
42GA4090	42GA4920	42GA6219
42GA4091	42GA4921	42GA6220
42GA4092	42GA4922	42GA6221
42GA4093	42GA4923	42GA6222
42GA4094	42GA4924	42GA6223
42GA4095	42GA4925	42GA6224
42GA4096	42GA4926	42GA6225
42GA4097	42GA4927	42GA6226
42GA4098	42GA4928	42GA6227
42GA4099	42GA4929	42GA6228
42GA41	42GA4930	42GA6324
42GA4100	42GA4931	42GA662
42GA4101	42GA4932	42GA7039
42GA4102	42GA4933	42GA7126
42GA4103	42GA4934	42GA7127
42GA4104	42GA4935	42GA7128
42GA4105	42GA4936	42GA7129
42GA4106	42GA4937	42GA7130
42GA4107	42GA4938	42GA7133
42GA4108	42GA4939	42GA7158
42GA4110	42GA4940	42GA7159
42GA4111	42GA4941	42GA7160
42GA4112	42GA4942	42GA7162
42GA4113	42GA4943	42GA7163
42GA4114	42GA4944	42GA7164
42GA4115	42GA4945	42GA7420
42GA4116	42GA4946	42GA7494
42GA4117	42GA4961	42GA7530
42GA4126	42GA4962	42GA7531
42GA4128	42GA4963	42GA7647
42GA4129	42GA4964	42GA7648
42GA4138	42GA4965	42GA7796
42GA4139	42GA4966	42GA880
42GA4140	42GA4967	42GA881
42GA4141	42GA4968	42GA882
42GA4142	42GA4969	42GA883
42GA4165	42GA4970	42GA884
42GA4166	42GA4971	42GA885
42GA4169	42GA4972	42GA886
42GA4172	42GA4973	42GA887
42GA4181	42GA4974	42GA888
42GA4182	42GA4975	42GA889
42GA4183	42GA4976	42GA89

42GA42	42GA4977	42GA890
42GA4270	42GA4978	42GA891
42GA4271	42GA4979	42GA893
42GA4272	42GA4980	42GA894
42GA4378	42GA4981	42GA895
42GA4383	42GA4988	42GA896
42GA4452	42GA4989	42GA897
42GA4471	42GA4990	42GA898
42GA4507	42GA4991	42GA902
42GA4509	42GA5050	42GA91
42GA4510	42GA5051	42GA928
42GA4511	42GA5052	42GA932
42GA4512	42GA5053	42GA934
42GA4513	42GA5054	42GA935
42GA4514	42GA5055	42GA936
42GA4515	42GA5056	42GA937
42GA4516	42GA5057	42GA943
42GA4517	42GA5058	42GA944
42GA4518	42GA5059	42GA966
42GA4519	42GA5060	42GA983
42GA4520	42GA5061	42GA984
42GA4521	42GA5062	42GA985
42GA4522	42GA5063	42GA987
42GA4523	42GA5064	42GA988
42GA4524	42GA5065	42GA989
42GA4526	42GA5066	42GA990
42GA4527	42GA5067	42GA991
42GA4528	42GA5068	42GA992
42GA4529	42GA5069	42GA993
42GA4530	42GA5070	42GA994
42GA4531	42GA5071	42GA995
42GA4532	42GA5072	42GA997
42GA4533	42GA5073	42GA998
42GA4534	42GA5074	42GA999
42GA4535	42GA5075	
42GA4536	42GA5076	
42GA4537	42GA5077	
42GA4538	42GA5078	
42GA4539	42GA5079	
42GA4540	42GA5080	
42GA4541	42GA5081	
42GA4542	42GA5082	
42GA4543	42GA5083	
42GA4544	42GA5084	
42GA4545	42GA5085	
42GA4546	42GA5086	
42GA4547	42GA5087	



42GA4548	42GA5088
42GA4549	42GA5089
42GA4556	42GA5090
42GA4557	42GA5091
42GA4558	42GA5092
42GA4559	42GA5093
42GA4560	42GA5094
42GA4561	42GA5095
42GA4562	42GA5096
42GA4563	42GA5097
42GA4564	42GA5098
42GA4565	42GA5099
42GA4618	42GA5100
42GA4619	42GA5101
42GA4620	42GA5102
42GA4621	42GA5103
42GA4622	42GA5104
42GA4623	42GA5105
42GA4624	42GA5106
42GA4625	42GA5107
42GA4626	42GA5108
42GA4627	42GA5109
42GA4628	42GA5110
42GA4629	42GA5111
42GA4630	42GA5112
42GA4631	42GA5113
42GA4632	42GA5114
42GA4633	42GA5115
42GA4634	42GA5116
42GA4635	42GA5117
42GA4636	42GA5118
42GA4637	42GA5119
42GA4638	42GA5120
42GA4639	42GA5121
42GA4640	42GA5122
42GA4641	42GA5123
42GA4642	42GA5124
42GA4643	42GA5125
42GA4644	42GA5126
42GA4645	42GA5127
42GA4646	42GA5128
42GA4647	42GA5129
42GA4648	42GA5130
42GA4649	42GA5131
42GA4655	42GA5132
42GA4656	42GA5133
42GA4669	42GA5134

42GA4679	42GA5135
42GA4680	42GA5136
42GA4681	42GA5137
42GA4682	42GA5138
42GA4683	42GA5139
42GA4684	42GA5140
42GA4685	42GA5141
42GA4686	42GA5142
42GA4687	42GA5143
42GA4688	42GA5144
42GA4689	42GA5145
42GA4690	42GA5146
42GA4691	42GA5147
42GA4692	42GA5148
42GA4693	42GA5149
42GA4694	42GA5150
42GA4695	42GA5151
42GA4696	42GA5152
42GA4697	42GA5153
42GA4698	42GA5154
42GA4699	42GA5155
42GA4700	42GA5156
42GA4701	42GA5157
42GA4702	42GA5158
42GA4703	42GA5159
42GA4704	42GA5160
42GA4705	42GA5161
42GA4706	42GA5162
42GA4707	42GA5163
42GA4708	42GA5164
42GA4709	42GA5165
42GA4710	42GA5166
42GA4711	42GA5167
42GA4712	42GA5291
42GA4736	42GA5297
42GA4737	42GA545
42GA4738	42GA5467
42GA4739	42GA5468
42GA4740	42GA5469
42GA4741	42GA5472
42GA4742	42GA5478
42GA4743	42GA5480
42GA4744	42GA5481
42GA4745	42GA5500
42GA4746	42GA5506
42GA4747	42GA5507
42GA4748	42GA5508

42GA4749	42GA556
42GA4750	42GA5605
42GA4751	42GA5606
42GA4752	42GA5647
42GA4753	42GA5811
42GA4754	42GA5812
42GA4755	42GA5813
42GA4756	42GA5814
42GA4757	42GA5815
42GA4758	42GA5816
42GA4759	42GA5817
42GA4760	42GA5818
42GA4761	42GA5819
42GA4762	42GA5820
42GA4763	42GA5824
42GA4764	42GA5825
42GA4765	42GA5826
42GA4766	42GA5827
42GA4767	42GA5832
42GA4768	42GA5833
42GA4769	42GA5841
42GA4770	42GA5842
42GA4772	42GA5843
42GA4773	42GA5853
42GA4774	42GA5854
42GA4775	42GA5855
42GA4776	42GA5856
42GA4777	42GA5857
42GA4778	42GA5858
42GA4779	42GA5923
42GA4780	42GA5925
42GA4781	42GA5926
42GA4782	42GA5927
42GA4783	42GA5928
42GA4784	42GA5929
42GA4785	42GA5930
42GA4786	42GA5932
42GA4787	42GA5933
42GA4788	42GA5938
42GA4789	42GA6077
42GA4790	42GA6078
42GA4791	42GA6079
42GA4792	42GA6080
42GA4802	42GA6081
42GA4803	42GA6082
42GA4805	42GA6083
42GA4807	42GA6084

42GA4808	42GA6085
42GA4809	42GA6146
42GA4810	42GA6147
42GA4811	42GA6563
42GA4812	42GA6564
42GA4813	42GA6565
42GA4814	42GA6566
42GA4815	42GA6567
42GA4816	42GA6568
42GA4817	42GA7527
42GA4820	42GA7666
42GA4821	42GA8060
42GA4822	42GA82
42GA4823	42GA83
42GA4824	42GA892
42GA4825	42GA90
42GA4827	
42GA4828	
42GA4829	
42GA4830	
42GA4831	
42GA4832	
42GA4833	
42GA4834	
42GA4835	
42GA4836	
42GA4837	
42GA4838	
42GA4839	
42GA4840	
42GA4841	
42GA4842	
42GA4843	
42GA4844	
42GA4845	
42GA4846	
42GA4847	
42GA4848	
42GA4849	
42GA4850	
42GA4851	
42GA4852	
42GA4853	
42GA4854	
42GA4855	
42GA4856	
42GA4857	

42GA4858

42GA4859

42GA4861

42GA4862

42GA4863

42GA4864

42GA4865

42GA4866

42GA4867

42GA4868

42GA4869

42GA4870

42GA4871

42GA4872

42GA4873

42GA4874

42GA4875

42GA4876

42GA4877

42GA4878

42GA4879

42GA4880

42GA4881

42GA4882

42GA4883

42GA4884

42GA4885

42GA4886

42GA4887

42GA4888

42GA4889

42GA4890

42GA4891

42GA4892

42GA4893

42GA4894

42GA4895

42GA4896

42GA4897

42GA4898

42GA4900

42GA4901

42GA4902

42GA4903

42GA4904

42GA4905

42GA4906

42GA4907

42GA4908

42GA4909

42GA4910

42GA4911

42GA4912

42GA4913

42GA4914

42GA4915

42GA4916

42GA4917

42GA4918

42GA4919

42GA4920

42GA4921

42GA4922

42GA4923

42GA4924

42GA4925

42GA4926

42GA4927

42GA4928

42GA4929

42GA4930

42GA4931

42GA4932

42GA4933

42GA4934

42GA4935

42GA4936

42GA4937

42GA4938

42GA4939

42GA4940

42GA4941

42GA4942

42GA4943

42GA4944

42GA4945

42GA4946

42GA4947

42GA4948

42GA4949

42GA4950

42GA4951

42GA4952

42GA4953

42GA4954  
42GA4955  
42GA4956  
42GA4958  
42GA4959  
42GA4960

42GA4961  
42GA4962  
42GA4963  
42GA4964  
42GA4965  
42GA4966  
42GA4967  
42GA4968  
42GA4969  
42GA4970  
42GA4971  
42GA4972  
42GA4973  
42GA4974  
42GA4975  
42GA4976  
42GA4977  
42GA4978  
42GA4979  
42GA4980  
42GA4981

42GA4982  
42GA4983  
42GA4984

42GA4988  
42GA4989  
42GA4990  
42GA4991  
42GA5050  
42GA5051  
42GA5052  
42GA5053  
42GA5054  
42GA5055  
42GA5056  
42GA5057  
42GA5058  
42GA5059  
42GA5060  
42GA5061  
42GA5062

42GA5063  
42GA5064  
42GA5065  
42GA5066  
42GA5067  
42GA5068  
42GA5069  
42GA5070  
42GA5071  
42GA5072  
42GA5073  
42GA5074  
42GA5075  
42GA5076  
42GA5077  
42GA5078  
42GA5079  
42GA5080  
42GA5081  
42GA5082  
42GA5083  
42GA5084  
42GA5085  
42GA5086  
42GA5087  
42GA5088  
42GA5089  
42GA5090  
42GA5091  
42GA5092  
42GA5093  
42GA5094  
42GA5095  
42GA5096  
42GA5097  
42GA5098  
42GA5099  
42GA5100  
42GA5101  
42GA5102  
42GA5103  
42GA5104  
42GA5105  
42GA5106  
42GA5107  
42GA5108  
42GA5109



42GA5110  
42GA5111  
42GA5112  
42GA5113  
42GA5114  
42GA5115  
42GA5116  
42GA5117  
42GA5118  
42GA5119  
42GA5120  
42GA5121  
42GA5122  
42GA5123  
42GA5124  
42GA5125  
42GA5126  
42GA5127  
42GA5128  
42GA5129  
42GA5130  
42GA5131  
42GA5132  
42GA5133  
42GA5134  
42GA5135  
42GA5136  
42GA5137  
42GA5138  
42GA5139  
42GA5140  
42GA5141  
42GA5142  
42GA5143  
42GA5144  
42GA5145  
42GA5146  
42GA5147  
42GA5148  
42GA5149  
42GA5150  
42GA5151  
42GA5152  
42GA5153  
42GA5154  
42GA5155  
42GA5156

42GA5157  
42GA5158  
42GA5159  
42GA5160  
42GA5161  
42GA5162  
42GA5163  
42GA5164  
42GA5165  
42GA5166  
42GA5167  
42GA5291  
42GA5297

42GA5366  
42GA5367  
42GA5368  
42GA5370  
42GA5371  
42GA5372  
42GA5373  
42GA5374  
42GA5375  
42GA5376  
42GA5377  
42GA5378  
42GA5379  
42GA5382  
42GA5383  
42GA5384  
42GA5385  
42GA5386  
42GA5387  
42GA5389  
42GA5390  
42GA5391  
42GA5392  
42GA5393  
42GA5394  
42GA5395  
42GA5396  
42GA5397  
42GA5398  
42GA5399  
42GA540  
42GA5400  
42GA5401  
42GA5402

42GA5403  
42GA5404  
42GA5405  
42GA5406  
42GA5407  
42GA5408  
42GA5409  
42GA541  
42GA5410  
42GA5411  
42GA5412  
42GA5413  
42GA5414  
42GA5415  
42GA5416  
42GA5417  
42GA5418  
42GA5419  
42GA542  
42GA5420  
42GA5421  
42GA5422  
42GA5423  
42GA5427  
42GA545  
42GA5451  
42GA546  
42GA5467  
42GA5468  
42GA5469  
42GA5470  
42GA5471  
42GA5472  
42GA5473  
42GA5474  
42GA5475  
42GA5476  
42GA5477  
42GA5478  
42GA5479  
42GA5480  
42GA5481  
42GA5482  
42GA5483  
42GA5484  
42GA5485  
42GA5486

42GA5487  
42GA5488  
42GA5489  
42GA5490  
42GA5491  
42GA5492  
42GA5493  
42GA5494  
42GA5495  
42GA55  
42GA550

42GA5500  
42GA5506  
42GA5507  
42GA5508

42GA5522  
42GA553  
42GA554  
42GA555

42GA556

42GA557  
42GA56

42GA5605  
42GA5606  
42GA5647  
42GA5811  
42GA5812  
42GA5813  
42GA5814  
42GA5815  
42GA5816  
42GA5817  
42GA5818  
42GA5819  
42GA5820

42GA5821  
42GA5822  
42GA5823

42GA5824  
42GA5825  
42GA5826  
42GA5827

42GA5829  
42GA5830  
42GA5831

42GA5832  
42GA5833

42GA5841  
42GA5842  
42GA5843  
42GA5853  
42GA5854  
42GA5855  
42GA5856  
42GA5857  
42GA5858

42GA5861  
42GA5898  
42GA5913

42GA5923  
42GA5925  
42GA5926  
42GA5927  
42GA5928  
42GA5929  
42GA5930  
42GA5932  
42GA5933

42GA5936  
42GA5937

42GA5938

42GA5939  
42GA5940  
42GA6048  
42GA6064

42GA6077  
42GA6078  
42GA6079  
42GA6080  
42GA6081  
42GA6082  
42GA6083  
42GA6084  
42GA6085

42GA6086  
42GA6087  
42GA6088  
42GA6123  
42GA6124  
42GA6125  
42GA6126

42GA6146  
42GA6147

42GA6151

42GA6152  
42GA6219  
42GA6220  
42GA6221  
42GA6222  
42GA6223  
42GA6224  
42GA6225  
42GA6226  
42GA6227  
42GA6228  
42GA6324

42GA6563  
42GA6564  
42GA6565  
42GA6566  
42GA6567  
42GA6568

42GA662  
42GA7039  
42GA7126  
42GA7127  
42GA7128  
42GA7129  
42GA7130  
42GA7133  
42GA7158  
42GA7159  
42GA7160  
42GA7162  
42GA7163  
42GA7164  
42GA7420  
42GA7494

42GA7527

42GA7530  
42GA7531  
42GA7647  
42GA7648

42GA7666

42GA7796

42GA8060

42GA82  
42GA83

42GA880  
42GA881  
42GA882

42GA883

42GA884

42GA885

42GA886

42GA887

42GA888

42GA889

42GA89

42GA890

42GA891

42GA892

42GA893

42GA894

42GA895

42GA896

42GA897

42GA898

42GA90

42GA902

42GA91

42GA928

42GA932

42GA934

42GA935

42GA936

42GA937

42GA943

42GA944

42GA966

42GA983

42GA984

42GA985

42GA987

42GA988

42GA989

42GA990

42GA991

42GA992

42GA993

42GA994

42GA995

42GA997

42GA998

42GA999

Before Dec. 2017	Sites After Dec. 2017	Sites Removed from Monument Protection	Summary
42KA100	42KA1361	42KA100	Kane County Before: 2995 Kane County After: 1625 Kane Sites Removed: 1370
42KA101	42KA1362	42KA101	
42KA102	42KA1363	42KA102	
42KA103	42KA1364	42KA103	
42KA104	42KA1365	42KA104	
42KA105	42KA1366	42KA105	
42KA1056	42KA1367	42KA1056	
42KA1058	42KA1368	42KA1058	
42KA1059	42KA1369	42KA1059	
42KA106	42KA1370	42KA106	
42KA107	42KA1371	42KA107	
42KA108	42KA1372	42KA108	
42KA110	42KA1373	42KA110	
42KA111	42KA1374	42KA111	
42KA1188	42KA1375	42KA1188	
42KA1189	42KA1376	42KA1189	
42KA1190	42KA1377	42KA1190	
42KA1191	42KA1378	42KA1191	
42KA1192	42KA1379	42KA1192	
42KA1193	42KA1380	42KA1193	
42KA1194	42KA1381	42KA1194	
42KA1195	42KA1382	42KA1195	
42KA1196	42KA1383	42KA1196	
42KA1197	42KA1384	42KA1197	
42KA1198	42KA1385	42KA1198	
42KA1199	42KA1386	42KA1199	
42KA1200	42KA1387	42KA1200	
42KA1201	42KA1388	42KA1201	
42KA1202	42KA1389	42KA1202	
42KA1203	42KA1390	42KA1203	
42KA1228	42KA1391	42KA1228	
42KA1229	42KA1392	42KA1229	
42KA1230	42KA1393	42KA1230	
42KA1231	42KA1394	42KA1231	
42KA1232	42KA1395	42KA1232	
42KA1239	42KA1396	42KA1239	
42KA1241	42KA1397	42KA1241	
42KA1242	42KA1398	42KA1242	
42KA1243	42KA1399	42KA1243	
42KA1244	42KA1400	42KA1244	
42KA1245	42KA1401	42KA1245	



42KA1246	42KA1402	42KA1246
42KA1247	42KA1403	42KA1247
42KA1248	42KA1404	42KA1248
42KA1249	42KA1405	42KA1249
42KA1250	42KA1406	42KA1250
42KA1251	42KA1407	42KA1251
42KA1252	42KA1422	42KA1252
42KA1253	42KA1436	42KA1253
42KA1254	42KA1437	42KA1254
42KA1255	42KA1438	42KA1255
42KA1256	42KA1439	42KA1256
42KA1257	42KA1449	42KA1257
42KA1258	42KA1450	42KA1258
42KA1259	42KA1456	42KA1259
42KA1260	42KA1457	42KA1260
42KA1261	42KA1461	42KA1261
42KA1262	42KA1462	42KA1262
42KA1263	42KA1463	42KA1263
42KA1264	42KA1464	42KA1264
42KA1265	42KA1465	42KA1265
42KA1266	42KA1466	42KA1266
42KA1268	42KA1467	42KA1268
42KA1271	42KA1468	42KA1271
42KA1272	42KA1469	42KA1272
42KA1273	42KA1470	42KA1273
42KA1274	42KA1472	42KA1274
42KA1275	42KA1473	42KA1275
42KA1276	42KA1474	42KA1276
42KA1277	42KA1475	42KA1277
42KA1278	42KA1476	42KA1278
42KA1279	42KA1477	42KA1279
42KA1280	42KA1478	42KA1280
42KA1281	42KA1479	42KA1281
42KA1282	42KA1480	42KA1282
42KA1283	42KA1499	42KA1283
42KA1284	42KA1500	42KA1284
42KA1286	42KA1502	42KA1286
42KA1287	42KA1511	42KA1287
42KA1288	42KA1515	42KA1288
42KA1289	42KA1521	42KA1289
42KA1290	42KA1546	42KA1290
42KA1291	42KA1547	42KA1291
42KA1292	42KA1548	42KA1292
42KA1293	42KA1551	42KA1293
42KA1316	42KA1552	42KA1316
42KA1320	42KA1553	42KA1320
42KA1323	42KA1554	42KA1323

42KA1325	42KA1555	42KA1325
42KA1326	42KA1556	42KA1326
42KA1327	42KA1557	42KA1327
42KA1328	42KA156	42KA1328
42KA1329	42KA1561	42KA1329
42KA1330	42KA1562	42KA1330
42KA1331	42KA1563	42KA1331
42KA1332	42KA1564	42KA1332
42KA1333	42KA1568	42KA1333
42KA1334	42KA157	42KA1334
42KA1335	42KA1571	42KA1335
42KA1336	42KA1572	42KA1336
42KA1337	42KA1578	42KA1337
42KA1338	42KA1580	42KA1338
42KA1339	42KA1587	42KA1339
42KA1340	42KA1588	42KA1340
42KA1341	42KA1593	42KA1341
42KA1342	42KA1596	42KA1342
42KA1343	42KA1622	42KA1343
42KA1344	42KA1623	42KA1344
42KA1345	42KA1624	42KA1345
42KA1346	42KA1625	42KA1346
42KA1347	42KA1626	42KA1347
42KA1348	42KA1629	42KA1348
42KA1349	42KA1630	42KA1349
42KA1350	42KA1631	42KA1350
42KA1351	42KA1632	42KA1351
42KA1352	42KA1633	42KA1352
42KA1353	42KA1642	42KA1353
42KA1354	42KA1643	42KA1354
42KA1355	42KA1644	42KA1355
42KA1356	42KA1645	42KA1356
42KA1357	42KA1646	42KA1357
42KA1358	42KA1648	42KA1358
42KA1359	42KA1651	42KA1359
42KA1360	42KA1666	42KA1360
42KA1361	42KA1682	42KA1408
42KA1362	42KA1683	42KA1409
42KA1363	42KA1684	42KA1410
42KA1364	42KA1688	42KA1411
42KA1365	42KA1692	42KA1412
42KA1366	42KA1693	42KA1413
42KA1367	42KA1698	42KA1414
42KA1368	42KA1699	42KA1415
42KA1369	42KA1793	42KA1416
42KA1370	42KA1799	42KA1417
42KA1371	42KA1802	42KA1418

42KA1372	42KA1803	42KA1419
42KA1373	42KA1804	42KA1421
42KA1374	42KA1805	42KA1423
42KA1375	42KA1806	42KA1424
42KA1376	42KA1807	42KA1425
42KA1377	42KA1808	42KA1426
42KA1378	42KA1809	42KA1427
42KA1379	42KA1810	42KA1428
42KA1380	42KA1811	42KA1429
42KA1381	42KA1813	42KA1430
42KA1382	42KA1821	42KA1431
42KA1383	42KA1824	42KA1432
42KA1384	42KA1825	42KA1433
42KA1385	42KA1826	42KA1434
42KA1386	42KA1830	42KA1435
42KA1387	42KA1831	42KA1440
42KA1388	42KA1832	42KA1448
42KA1389	42KA1837	42KA1501
42KA1390	42KA1849	42KA1503
42KA1391	42KA1850	42KA1513
42KA1392	42KA1851	42KA1514
42KA1393	42KA1852	42KA1516
42KA1394	42KA1881	42KA1525
42KA1395	42KA1882	42KA1526
42KA1396	42KA1883	42KA1528
42KA1397	42KA1889	42KA1529
42KA1398	42KA1890	42KA1530
42KA1399	42KA1891	42KA1535
42KA1400	42KA1892	42KA1536
42KA1401	42KA1894	42KA1537
42KA1402	42KA1896	42KA1538
42KA1403	42KA1897	42KA1539
42KA1404	42KA1898	42KA1540
42KA1405	42KA1899	42KA1541
42KA1406	42KA1900	42KA1542
42KA1407	42KA1901	42KA1543
42KA1408	42KA1930	42KA1544
42KA1409	42KA1931	42KA1545
42KA1410	42KA1934	42KA1569
42KA1411	42KA1935	42KA1570
42KA1412	42KA1945	42KA1573
42KA1413	42KA1977	42KA1574
42KA1414	42KA1978	42KA1575
42KA1415	42KA1979	42KA1579
42KA1416	42KA2012	42KA1608
42KA1417	42KA2015	42KA1609
42KA1418	42KA2016	42KA1610

42KA1419	42KA2018	42KA1611
42KA1421	42KA2026	42KA1612
42KA1422	42KA2027	42KA1613
42KA1423	42KA2028	42KA1614
42KA1424	42KA2029	42KA1615
42KA1425	42KA2030	42KA1616
42KA1426	42KA2032	42KA1617
42KA1427	42KA2033	42KA1618
42KA1428	42KA2034	42KA1619
42KA1429	42KA2035	42KA1621
42KA1430	42KA2036	42KA1627
42KA1431	42KA2142	42KA1628
42KA1432	42KA2144	42KA1647
42KA1433	42KA2190	42KA1649
42KA1434	42KA2194	42KA1650
42KA1435	42KA2195	42KA1652
42KA1436	42KA2196	42KA1667
42KA1437	42KA2197	42KA1668
42KA1438	42KA2198	42KA1669
42KA1439	42KA2200	42KA1670
42KA1440	42KA2201	42KA1681
42KA1448	42KA2202	42KA1686
42KA1449	42KA2204	42KA1791
42KA1450	42KA2205	42KA1792
42KA1456	42KA2221	42KA1794
42KA1457	42KA2222	42KA1800
42KA1461	42KA2223	42KA1817
42KA1462	42KA2224	42KA1822
42KA1463	42KA2231	42KA1823
42KA1464	42KA2232	42KA1829
42KA1465	42KA2233	42KA1839
42KA1466	42KA2234	42KA1848
42KA1467	42KA2235	42KA1853
42KA1468	42KA2236	42KA1854
42KA1469	42KA2237	42KA1870
42KA1470	42KA2238	42KA1879
42KA1472	42KA2239	42KA1880
42KA1473	42KA2240	42KA1884
42KA1474	42KA2241	42KA1885
42KA1475	42KA2242	42KA1886
42KA1476	42KA2268	42KA1887
42KA1477	42KA2269	42KA1888
42KA1478	42KA2270	42KA1902
42KA1479	42KA2271	42KA1903
42KA1480	42KA2272	42KA1904
42KA1499	42KA2273	42KA1905
42KA1500	42KA2274	42KA1906

42KA1501	42KA2275	42KA1928
42KA1502	42KA2276	42KA1929
42KA1503	42KA2277	42KA1933
42KA1511	42KA2278	42KA1944
42KA1513	42KA2279	42KA1962
42KA1514	42KA2280	42KA1963
42KA1515	42KA2281	42KA1980
42KA1516	42KA2282	42KA1981
42KA1521	42KA2283	42KA1982
42KA1525	42KA2284	42KA2025
42KA1526	42KA2285	42KA2134
42KA1528	42KA2286	42KA2135
42KA1529	42KA2287	42KA2136
42KA1530	42KA2288	42KA2189
42KA1535	42KA2289	42KA2199
42KA1536	42KA2290	42KA2206
42KA1537	42KA2291	42KA2211
42KA1538	42KA2292	42KA2216
42KA1539	42KA2294	42KA2217
42KA1540	42KA2295	42KA2218
42KA1541	42KA2297	42KA2219
42KA1542	42KA2298	42KA2220
42KA1543	42KA2299	42KA2225
42KA1544	42KA2300	42KA2226
42KA1545	42KA2305	42KA2227
42KA1546	42KA2306	42KA2228
42KA1547	42KA2321	42KA2229
42KA1548	42KA2322	42KA2230
42KA1551	42KA2323	42KA2243
42KA1552	42KA2324	42KA2244
42KA1553	42KA2325	42KA2245
42KA1554	42KA2326	42KA2246
42KA1555	42KA2327	42KA2247
42KA1556	42KA2328	42KA2248
42KA1557	42KA2329	42KA2249
42KA156	42KA2335	42KA2250
42KA1561	42KA2338	42KA2251
42KA1562	42KA2339	42KA2252
42KA1563	42KA244	42KA2253
42KA1564	42KA25	42KA2254
42KA1568	42KA2578	42KA2255
42KA1569	42KA2579	42KA2256
42KA157	42KA2580	42KA2257
42KA1570	42KA2581	42KA2258
42KA1571	42KA26	42KA2259
42KA1572	42KA2607	42KA2260
42KA1573	42KA2608	42KA2261

42KA1574	42KA2609	42KA2262
42KA1575	42KA2611	42KA2263
42KA1578	42KA2662	42KA2264
42KA1579	42KA2663	42KA2265
42KA1580	42KA2665	42KA2266
42KA1587	42KA2666	42KA2267
42KA1588	42KA2667	42KA2296
42KA1593	42KA2668	42KA2301
42KA1596	42KA2679	42KA2307
42KA1608	42KA2680	42KA2308
42KA1609	42KA2681	42KA2309
42KA1610	42KA2682	42KA2310
42KA1611	42KA2683	42KA2311
42KA1612	42KA2684	42KA2312
42KA1613	42KA27	42KA2313
42KA1614	42KA2709	42KA2314
42KA1615	42KA2710	42KA2315
42KA1616	42KA2720	42KA2316
42KA1617	42KA28	42KA2317
42KA1618	42KA2823	42KA2318
42KA1619	42KA2824	42KA2319
42KA1621	42KA2825	42KA2320
42KA1622	42KA2826	42KA2330
42KA1623	42KA29	42KA2331
42KA1624	42KA2907	42KA2332
42KA1625	42KA2912	42KA2333
42KA1626	42KA2913	42KA2334
42KA1627	42KA2914	42KA2336
42KA1628	42KA292	42KA2340
42KA1629	42KA30	42KA2390
42KA1630	42KA3065	42KA2391
42KA1631	42KA31	42KA2392
42KA1632	42KA3155	42KA2393
42KA1633	42KA32	42KA2394
42KA1642	42KA326	42KA2395
42KA1643	42KA327	42KA2396
42KA1644	42KA328	42KA2397
42KA1645	42KA329	42KA2398
42KA1646	42KA3291	42KA2399
42KA1647	42KA3292	42KA2400
42KA1648	42KA3293	42KA2401
42KA1649	42KA3294	42KA2402
42KA1650	42KA3295	42KA2403
42KA1651	42KA3296	42KA2405
42KA1652	42KA3297	42KA2406
42KA1666	42KA3298	42KA2407
42KA1667	42KA3299	42KA2408

42KA1668	42KA33	42KA2438
42KA1669	42KA330	42KA2439
42KA1670	42KA3300	42KA2440
42KA1681	42KA3302	42KA2441
42KA1682	42KA3303	42KA2442
42KA1683	42KA3304	42KA2443
42KA1684	42KA3305	42KA2444
42KA1686	42KA3306	42KA2445
42KA1688	42KA3307	42KA2446
42KA1692	42KA3308	42KA2447
42KA1693	42KA3309	42KA2448
42KA1698	42KA331	42KA2449
42KA1699	42KA3310	42KA2479
42KA1791	42KA3311	42KA2480
42KA1792	42KA3312	42KA2481
42KA1793	42KA3313	42KA2482
42KA1794	42KA3314	42KA2483
42KA1799	42KA3315	42KA2484
42KA1800	42KA3316	42KA2485
42KA1802	42KA3318	42KA2486
42KA1803	42KA3319	42KA2487
42KA1804	42KA332	42KA2488
42KA1805	42KA3320	42KA2489
42KA1806	42KA3321	42KA2490
42KA1807	42KA3322	42KA2491
42KA1808	42KA3323	42KA2492
42KA1809	42KA3324	42KA2493
42KA1810	42KA3325	42KA2555
42KA1811	42KA3326	42KA2556
42KA1813	42KA3327	42KA2557
42KA1817	42KA3328	42KA2558
42KA1821	42KA333	42KA2559
42KA1822	42KA3330	42KA2560
42KA1823	42KA3331	42KA2561
42KA1824	42KA3332	42KA2562
42KA1825	42KA3333	42KA2563
42KA1826	42KA3334	42KA2564
42KA1829	42KA3335	42KA2565
42KA1830	42KA3336	42KA2566
42KA1831	42KA3337	42KA2567
42KA1832	42KA3338	42KA2568
42KA1837	42KA3339	42KA2569
42KA1839	42KA334	42KA2570
42KA1848	42KA3340	42KA2571
42KA1849	42KA3341	42KA2572
42KA1850	42KA3342	42KA2573
42KA1851	42KA3343	42KA2582

42KA1852	42KA3345	42KA2583
42KA1853	42KA3346	42KA2584
42KA1854	42KA3347	42KA2585
42KA1870	42KA3348	42KA2586
42KA1879	42KA3349	42KA2587
42KA1880	42KA335	42KA2588
42KA1881	42KA3350	42KA2589
42KA1882	42KA3351	42KA2590
42KA1883	42KA3352	42KA2591
42KA1884	42KA3354	42KA2592
42KA1885	42KA336	42KA2593
42KA1886	42KA3366	42KA2594
42KA1887	42KA3367	42KA2595
42KA1888	42KA3368	42KA2596
42KA1889	42KA3369	42KA2597
42KA1890	42KA337	42KA2598
42KA1891	42KA3373	42KA2599
42KA1892	42KA338	42KA2600
42KA1894	42KA3383	42KA2601
42KA1896	42KA339	42KA2602
42KA1897	42KA34	42KA2603
42KA1898	42KA340	42KA2604
42KA1899	42KA341	42KA2605
42KA1900	42KA342	42KA2606
42KA1901	42KA343	42KA2612
42KA1902	42KA344	42KA2613
42KA1903	42KA345	42KA2651
42KA1904	42KA346	42KA2652
42KA1905	42KA347	42KA2653
42KA1906	42KA348	42KA2654
42KA1928	42KA349	42KA2655
42KA1929	42KA3496	42KA2656
42KA1930	42KA3499	42KA2657
42KA1931	42KA35	42KA2658
42KA1933	42KA350	42KA2659
42KA1934	42KA3500	42KA2660
42KA1935	42KA3501	42KA2664
42KA1944	42KA3503	42KA2670
42KA1945	42KA3504	42KA2671
42KA1962	42KA3505	42KA2672
42KA1963	42KA3506	42KA2673
42KA1977	42KA3507	42KA2674
42KA1978	42KA3508	42KA278
42KA1979	42KA3509	42KA279
42KA1980	42KA3510	42KA280
42KA1981	42KA3511	42KA2821
42KA1982	42KA3512	42KA2827



42KA2012	42KA3513	42KA2839
42KA2015	42KA3514	42KA2840
42KA2016	42KA3515	42KA2882
42KA2018	42KA3516	42KA2883
42KA2025	42KA3517	42KA2884
42KA2026	42KA3518	42KA2885
42KA2027	42KA3519	42KA2886
42KA2028	42KA3520	42KA2887
42KA2029	42KA3521	42KA2888
42KA2030	42KA3522	42KA2889
42KA2032	42KA3523	42KA2890
42KA2033	42KA3524	42KA2891
42KA2034	42KA3525	42KA2892
42KA2035	42KA3526	42KA2893
42KA2036	42KA3527	42KA2894
42KA2134	42KA3528	42KA2895
42KA2135	42KA3529	42KA2896
42KA2136	42KA353	42KA2897
42KA2142	42KA3530	42KA2898
42KA2144	42KA3531	42KA2899
42KA2189	42KA3532	42KA2900
42KA2190	42KA3533	42KA2901
42KA2194	42KA3534	42KA2902
42KA2195	42KA3535	42KA2903
42KA2196	42KA3536	42KA2904
42KA2197	42KA3537	42KA2905
42KA2198	42KA3538	42KA2906
42KA2199	42KA3539	42KA2908
42KA2200	42KA354	42KA2909
42KA2201	42KA3540	42KA2910
42KA2202	42KA3541	42KA2911
42KA2204	42KA3542	42KA297
42KA2205	42KA3543	42KA298
42KA2206	42KA3544	42KA299
42KA2211	42KA3545	42KA301
42KA2216	42KA3546	42KA302
42KA2217	42KA3547	42KA305
42KA2218	42KA3548	42KA306
42KA2219	42KA355	42KA3060
42KA2220	42KA3550	42KA3061
42KA2221	42KA3555	42KA3063
42KA2222	42KA3556	42KA3068
42KA2223	42KA3558	42KA307
42KA2224	42KA356	42KA309
42KA2225	42KA3571	42KA3151
42KA2226	42KA3572	42KA3152
42KA2227	42KA358	42KA3153

42KA2228	42KA359	42KA3154
42KA2229	42KA36	42KA3278
42KA2230	42KA360	42KA3317
42KA2231	42KA361	42KA3329
42KA2232	42KA362	42KA3344
42KA2233	42KA363	42KA3356
42KA2234	42KA364	42KA3357
42KA2235	42KA366	42KA3358
42KA2236	42KA3669	42KA3359
42KA2237	42KA367	42KA3360
42KA2238	42KA3670	42KA3361
42KA2239	42KA3671	42KA3362
42KA2240	42KA3672	42KA3363
42KA2241	42KA3673	42KA3364
42KA2242	42KA3674	42KA3371
42KA2243	42KA3677	42KA3405
42KA2244	42KA368	42KA3406
42KA2245	42KA3684	42KA3407
42KA2246	42KA369	42KA3408
42KA2247	42KA37	42KA3409
42KA2248	42KA370	42KA3410
42KA2249	42KA3700	42KA3411
42KA2250	42KA371	42KA3412
42KA2251	42KA3712	42KA3413
42KA2252	42KA372	42KA3414
42KA2253	42KA3721	42KA3415
42KA2254	42KA3722	42KA3416
42KA2255	42KA3723	42KA3417
42KA2256	42KA3724	42KA3418
42KA2257	42KA3725	42KA3419
42KA2258	42KA3726	42KA3420
42KA2259	42KA3728	42KA3421
42KA2260	42KA373	42KA3423
42KA2261	42KA3734	42KA3424
42KA2262	42KA3739	42KA3425
42KA2263	42KA374	42KA3426
42KA2264	42KA3745	42KA3427
42KA2265	42KA3746	42KA3428
42KA2266	42KA3747	42KA3429
42KA2267	42KA3748	42KA3430
42KA2268	42KA3749	42KA3431
42KA2269	42KA375	42KA3432
42KA2270	42KA3750	42KA3433
42KA2271	42KA3751	42KA3434
42KA2272	42KA3752	42KA3463
42KA2273	42KA3753	42KA3468
42KA2274	42KA3754	42KA3469

42KA2275	42KA3755	42KA3470
42KA2276	42KA3756	42KA3471
42KA2277	42KA3757	42KA3472
42KA2278	42KA3758	42KA3473
42KA2279	42KA3759	42KA3474
42KA2280	42KA376	42KA3475
42KA2281	42KA3760	42KA3476
42KA2282	42KA3761	42KA3477
42KA2283	42KA3762	42KA3478
42KA2284	42KA3763	42KA3479
42KA2285	42KA3764	42KA3480
42KA2286	42KA3765	42KA3497
42KA2287	42KA3766	42KA3498
42KA2288	42KA3767	42KA3502
42KA2289	42KA3768	42KA3549
42KA2290	42KA3769	42KA3551
42KA2291	42KA377	42KA3552
42KA2292	42KA3770	42KA3553
42KA2294	42KA3771	42KA3557
42KA2295	42KA3772	42KA3675
42KA2296	42KA3773	42KA3676
42KA2297	42KA3774	42KA3683
42KA2298	42KA3775	42KA3695
42KA2299	42KA3779	42KA3696
42KA2300	42KA378	42KA3697
42KA2301	42KA3780	42KA3698
42KA2305	42KA3781	42KA3699
42KA2306	42KA3782	42KA3701
42KA2307	42KA3783	42KA3702
42KA2308	42KA3784	42KA3703
42KA2309	42KA3785	42KA3704
42KA2310	42KA3786	42KA3705
42KA2311	42KA3787	42KA3706
42KA2312	42KA3788	42KA3713
42KA2313	42KA3789	42KA3714
42KA2314	42KA379	42KA3715
42KA2315	42KA3790	42KA3716
42KA2316	42KA3795	42KA3717
42KA2317	42KA3796	42KA3718
42KA2318	42KA3797	42KA3719
42KA2319	42KA3798	42KA3720
42KA2320	42KA3799	42KA3727
42KA2321	42KA38	42KA3729
42KA2322	42KA380	42KA3730
42KA2323	42KA3800	42KA3731
42KA2324	42KA3801	42KA3732
42KA2325	42KA3802	42KA3733

42KA2326	42KA3803	42KA3735
42KA2327	42KA3804	42KA3736
42KA2328	42KA3805	42KA3737
42KA2329	42KA3806	42KA3738
42KA2330	42KA3807	42KA3740
42KA2331	42KA3808	42KA3741
42KA2332	42KA3809	42KA3742
42KA2333	42KA381	42KA3743
42KA2334	42KA3818	42KA3744
42KA2335	42KA3819	42KA3791
42KA2336	42KA382	42KA3792
42KA2338	42KA383	42KA3793
42KA2339	42KA3835	42KA3794
42KA2340	42KA3836	42KA3817
42KA2390	42KA3837	42KA3950
42KA2391	42KA3838	42KA3951
42KA2392	42KA3839	42KA3952
42KA2393	42KA384	42KA3971
42KA2394	42KA3840	42KA3972
42KA2395	42KA3841	42KA3974
42KA2396	42KA3842	42KA3983
42KA2397	42KA3843	42KA3984
42KA2398	42KA3844	42KA4027
42KA2399	42KA3845	42KA4028
42KA2400	42KA3846	42KA4029
42KA2401	42KA3847	42KA4030
42KA2402	42KA3848	42KA4031
42KA2403	42KA3849	42KA4032
42KA2405	42KA385	42KA4033
42KA2406	42KA3850	42KA4034
42KA2407	42KA3851	42KA4035
42KA2408	42KA3852	42KA4036
42KA2438	42KA3853	42KA4037
42KA2439	42KA3854	42KA4038
42KA244	42KA3855	42KA4039
42KA2440	42KA3856	42KA4040
42KA2441	42KA3857	42KA4041
42KA2442	42KA3858	42KA4042
42KA2443	42KA3859	42KA4043
42KA2444	42KA386	42KA4044
42KA2445	42KA3860	42KA4045
42KA2446	42KA3861	42KA4046
42KA2447	42KA3862	42KA4047
42KA2448	42KA3863	42KA4049
42KA2449	42KA3864	42KA4050
42KA2479	42KA3865	42KA4051
42KA2480	42KA3866	42KA4052

42KA2481	42KA3867	42KA4053
42KA2482	42KA3868	42KA4054
42KA2483	42KA3869	42KA4055
42KA2484	42KA387	42KA4056
42KA2485	42KA3870	42KA4057
42KA2486	42KA3871	42KA4058
42KA2487	42KA3872	42KA4059
42KA2488	42KA3873	42KA4080
42KA2489	42KA3874	42KA4130
42KA2490	42KA3875	42KA4131
42KA2491	42KA3876	42KA4132
42KA2492	42KA3877	42KA4133
42KA2493	42KA3878	42KA4135
42KA25	42KA3879	42KA4136
42KA2555	42KA388	42KA4138
42KA2556	42KA3880	42KA4139
42KA2557	42KA3881	42KA4140
42KA2558	42KA3882	42KA4141
42KA2559	42KA389	42KA4142
42KA2560	42KA39	42KA4143
42KA2561	42KA390	42KA4144
42KA2562	42KA391	42KA4145
42KA2563	42KA392	42KA4146
42KA2564	42KA393	42KA4148
42KA2565	42KA394	42KA4149
42KA2566	42KA395	42KA4150
42KA2567	42KA396	42KA4151
42KA2568	42KA397	42KA4152
42KA2569	42KA3973	42KA4153
42KA2570	42KA3975	42KA4157
42KA2571	42KA3976	42KA4158
42KA2572	42KA398	42KA4159
42KA2573	42KA3987	42KA4226
42KA2578	42KA3988	42KA4350
42KA2579	42KA3989	42KA4351
42KA2580	42KA399	42KA4352
42KA2581	42KA3990	42KA4378
42KA2582	42KA3991	42KA4407
42KA2583	42KA3992	42KA4428
42KA2584	42KA3993	42KA4458
42KA2585	42KA3994	42KA4459
42KA2586	42KA3995	42KA4460
42KA2587	42KA3996	42KA4461
42KA2588	42KA3997	42KA4462
42KA2589	42KA3998	42KA4463
42KA2590	42KA3999	42KA4464
42KA2591	42KA40	42KA4465

42KA2592	42KA400	42KA4466
42KA2593	42KA4000	42KA4467
42KA2594	42KA4001	42KA4468
42KA2595	42KA4002	42KA4469
42KA2596	42KA4003	42KA4470
42KA2597	42KA4004	42KA4475
42KA2598	42KA4005	42KA4476
42KA2599	42KA4006	42KA4484
42KA26	42KA4007	42KA4514
42KA2600	42KA4008	42KA4524
42KA2601	42KA4009	42KA4525
42KA2602	42KA401	42KA4526
42KA2603	42KA4010	42KA4529
42KA2604	42KA4011	42KA4530
42KA2605	42KA4012	42KA4531
42KA2606	42KA4013	42KA4532
42KA2607	42KA4014	42KA4533
42KA2608	42KA4015	42KA4637
42KA2609	42KA402	42KA4638
42KA2611	42KA403	42KA4643
42KA2612	42KA404	42KA4694
42KA2613	42KA405	42KA4695
42KA2651	42KA406	42KA4696
42KA2652	42KA4060	42KA4697
42KA2653	42KA407	42KA4698
42KA2654	42KA408	42KA4699
42KA2655	42KA409	42KA4700
42KA2656	42KA41	42KA4701
42KA2657	42KA410	42KA4702
42KA2658	42KA4100	42KA4703
42KA2659	42KA411	42KA4704
42KA2660	42KA412	42KA4705
42KA2662	42KA4125	42KA4706
42KA2663	42KA4126	42KA4707
42KA2664	42KA4129	42KA4727
42KA2665	42KA413	42KA4728
42KA2666	42KA4134	42KA4729
42KA2667	42KA4137	42KA4730
42KA2668	42KA414	42KA4731
42KA2670	42KA4147	42KA4732
42KA2671	42KA415	42KA4733
42KA2672	42KA4154	42KA4734
42KA2673	42KA4155	42KA4735
42KA2674	42KA4156	42KA4736
42KA2679	42KA416	42KA4737
42KA2680	42KA4160	42KA4738
42KA2681	42KA4161	42KA4739

42KA2682	42KA417	42KA4740
42KA2683	42KA418	42KA4741
42KA2684	42KA4180	42KA4742
42KA27	42KA419	42KA4743
42KA2709	42KA42	42KA4769
42KA2710	42KA420	42KA4794
42KA2720	42KA421	42KA4795
42KA278	42KA422	42KA4796
42KA279	42KA423	42KA4797
42KA28	42KA424	42KA4798
42KA280	42KA425	42KA4799
42KA2821	42KA4280	42KA4800
42KA2823	42KA4281	42KA4801
42KA2824	42KA4282	42KA4802
42KA2825	42KA4283	42KA4803
42KA2826	42KA4284	42KA4804
42KA2827	42KA4285	42KA4805
42KA2839	42KA4286	42KA4806
42KA2840	42KA4287	42KA4854
42KA2882	42KA4288	42KA490
42KA2883	42KA4289	42KA4947
42KA2884	42KA4290	42KA4949
42KA2885	42KA4292	42KA4950
42KA2886	42KA4302	42KA4951
42KA2887	42KA4310	42KA4961
42KA2888	42KA4311	42KA4977
42KA2889	42KA4312	42KA4979
42KA2890	42KA4358	42KA4991
42KA2891	42KA4359	42KA4992
42KA2892	42KA4362	42KA4993
42KA2893	42KA4363	42KA4994
42KA2894	42KA4364	42KA4995
42KA2895	42KA4365	42KA4996
42KA2896	42KA4366	42KA502
42KA2897	42KA4373	42KA503
42KA2898	42KA4411	42KA5031
42KA2899	42KA4413	42KA5033
42KA29	42KA4414	42KA5034
42KA2900	42KA4415	42KA5035
42KA2901	42KA4416	42KA5036
42KA2902	42KA4417	42KA5037
42KA2903	42KA4418	42KA504
42KA2904	42KA4419	42KA505
42KA2905	42KA4420	42KA5051
42KA2906	42KA4421	42KA5055
42KA2907	42KA4422	42KA5056
42KA2908	42KA4423	42KA5057

42KA2909	42KA4425	42KA5163
42KA2910	42KA4444	42KA5164
42KA2911	42KA4449	42KA5165
42KA2912	42KA4450	42KA5166
42KA2913	42KA4452	42KA5167
42KA2914	42KA4453	42KA5168
42KA292	42KA4454	42KA5169
42KA297	42KA4455	42KA5170
42KA298	42KA4456	42KA5171
42KA299	42KA4457	42KA5172
42KA30	42KA4471	42KA5173
42KA301	42KA4472	42KA5174
42KA302	42KA4473	42KA5175
42KA305	42KA45	42KA5176
42KA306	42KA4534	42KA5177
42KA3060	42KA4535	42KA5178
42KA3061	42KA4536	42KA5179
42KA3063	42KA4537	42KA5181
42KA3065	42KA4544	42KA5183
42KA3068	42KA4545	42KA5197
42KA307	42KA4546	42KA5198
42KA309	42KA4547	42KA5199
42KA31	42KA4548	42KA5200
42KA3151	42KA4549	42KA5201
42KA3152	42KA4550	42KA5202
42KA3153	42KA4551	42KA5203
42KA3154	42KA4552	42KA5207
42KA3155	42KA4553	42KA5214
42KA32	42KA4554	42KA5220
42KA326	42KA4555	42KA5221
42KA327	42KA4556	42KA5222
42KA3278	42KA4557	42KA5223
42KA328	42KA4558	42KA5233
42KA329	42KA4559	42KA5234
42KA3291	42KA4560	42KA5235
42KA3292	42KA4561	42KA5265
42KA3293	42KA4562	42KA5266
42KA3294	42KA4563	42KA5267
42KA3295	42KA4564	42KA5287
42KA3296	42KA4565	42KA5288
42KA3297	42KA4566	42KA5289
42KA3298	42KA4567	42KA5290
42KA3299	42KA4568	42KA5291
42KA33	42KA4569	42KA5292
42KA330	42KA4570	42KA5293
42KA3300	42KA4571	42KA5294
42KA3302	42KA4572	42KA5295



42KA3303	42KA4573	42KA5296
42KA3304	42KA4574	42KA5297
42KA3305	42KA4575	42KA5298
42KA3306	42KA4576	42KA5299
42KA3307	42KA4577	42KA5300
42KA3308	42KA4578	42KA5301
42KA3309	42KA4579	42KA5302
42KA331	42KA4580	42KA5303
42KA3310	42KA4581	42KA5304
42KA3311	42KA4582	42KA5305
42KA3312	42KA4583	42KA5306
42KA3313	42KA4584	42KA5307
42KA3314	42KA4585	42KA5308
42KA3315	42KA4586	42KA5309
42KA3316	42KA4587	42KA5310
42KA3317	42KA4588	42KA5311
42KA3318	42KA4589	42KA5312
42KA3319	42KA4590	42KA5313
42KA332	42KA4591	42KA5314
42KA3320	42KA4592	42KA5315
42KA3321	42KA4593	42KA5316
42KA3322	42KA4594	42KA5317
42KA3323	42KA4595	42KA5318
42KA3324	42KA4596	42KA5319
42KA3325	42KA4597	42KA5320
42KA3326	42KA4598	42KA5342
42KA3327	42KA4599	42KA5343
42KA3328	42KA46	42KA5344
42KA3329	42KA4600	42KA5345
42KA333	42KA4601	42KA5346
42KA3330	42KA4602	42KA5347
42KA3331	42KA4603	42KA5348
42KA3332	42KA4604	42KA5349
42KA3333	42KA4605	42KA5350
42KA3334	42KA4606	42KA5351
42KA3335	42KA4607	42KA5352
42KA3336	42KA4608	42KA5353
42KA3337	42KA4610	42KA5354
42KA3338	42KA4611	42KA5355
42KA3339	42KA4612	42KA5356
42KA334	42KA4613	42KA5357
42KA3340	42KA4614	42KA5358
42KA3341	42KA4615	42KA5359
42KA3342	42KA4616	42KA5360
42KA3343	42KA4617	42KA5361
42KA3344	42KA4618	42KA5362
42KA3345	42KA4619	42KA5363

42KA3346	42KA4620	42KA5364
42KA3347	42KA4621	42KA5365
42KA3348	42KA4622	42KA5366
42KA3349	42KA4623	42KA5367
42KA335	42KA4624	42KA5368
42KA3350	42KA4625	42KA5369
42KA3351	42KA4626	42KA5373
42KA3352	42KA4627	42KA5375
42KA3354	42KA4628	42KA5376
42KA3356	42KA4629	42KA5377
42KA3357	42KA4630	42KA5378
42KA3358	42KA4631	42KA5379
42KA3359	42KA4632	42KA5384
42KA336	42KA4633	42KA5385
42KA3360	42KA4634	42KA5386
42KA3361	42KA4635	42KA5387
42KA3362	42KA4636	42KA5388
42KA3363	42KA4639	42KA5389
42KA3364	42KA4640	42KA5390
42KA3366	42KA4641	42KA5391
42KA3367	42KA4642	42KA5392
42KA3368	42KA4644	42KA5393
42KA3369	42KA4645	42KA5394
42KA337	42KA4646	42KA5395
42KA3371	42KA4647	42KA5396
42KA3373	42KA4648	42KA5397
42KA338	42KA4650	42KA5398
42KA3383	42KA4651	42KA5399
42KA339	42KA4653	42KA5400
42KA34	42KA4654	42KA5401
42KA340	42KA4655	42KA5402
42KA3405	42KA4656	42KA5403
42KA3406	42KA4657	42KA5404
42KA3407	42KA4658	42KA5405
42KA3408	42KA4659	42KA5406
42KA3409	42KA4660	42KA5407
42KA341	42KA4661	42KA5408
42KA3410	42KA4662	42KA5409
42KA3411	42KA4663	42KA5410
42KA3412	42KA4664	42KA5411
42KA3413	42KA4665	42KA5412
42KA3414	42KA4666	42KA5413
42KA3415	42KA4667	42KA5414
42KA3416	42KA4668	42KA5415
42KA3417	42KA4669	42KA5420
42KA3418	42KA4670	42KA5421
42KA3419	42KA4671	42KA5422

42KA342	42KA4672	42KA5423
42KA3420	42KA4673	42KA5424
42KA3421	42KA4674	42KA5425
42KA3423	42KA4675	42KA5426
42KA3424	42KA4676	42KA5427
42KA3425	42KA4677	42KA5428
42KA3426	42KA4678	42KA5442
42KA3427	42KA4679	42KA5444
42KA3428	42KA4680	42KA5451
42KA3429	42KA4681	42KA5452
42KA343	42KA4682	42KA5455
42KA3430	42KA4683	42KA5461
42KA3431	42KA4684	42KA5470
42KA3432	42KA4685	42KA5471
42KA3433	42KA4686	42KA5472
42KA3434	42KA4687	42KA5473
42KA344	42KA4688	42KA5474
42KA345	42KA4689	42KA5475
42KA346	42KA4690	42KA5476
42KA3463	42KA4691	42KA5477
42KA3468	42KA4692	42KA5478
42KA3469	42KA4693	42KA5479
42KA347	42KA47	42KA5491
42KA3470	42KA4708	42KA5493
42KA3471	42KA4709	42KA5494
42KA3472	42KA4710	42KA5516
42KA3473	42KA4711	42KA5517
42KA3474	42KA4712	42KA5518
42KA3475	42KA4713	42KA5519
42KA3476	42KA4714	42KA5520
42KA3477	42KA4715	42KA5521
42KA3478	42KA4716	42KA5522
42KA3479	42KA4717	42KA5523
42KA348	42KA4718	42KA5524
42KA3480	42KA4719	42KA5525
42KA349	42KA4720	42KA5526
42KA3496	42KA4721	42KA5527
42KA3497	42KA4722	42KA5528
42KA3498	42KA4723	42KA5529
42KA3499	42KA4724	42KA5545
42KA35	42KA4725	42KA5546
42KA350	42KA4726	42KA5547
42KA3500	42KA4744	42KA5548
42KA3501	42KA4745	42KA5549
42KA3502	42KA4746	42KA5550
42KA3503	42KA4747	42KA5551
42KA3504	42KA4748	42KA5552

42KA3505	42KA4749	42KA5553
42KA3506	42KA4750	42KA5554
42KA3507	42KA4751	42KA5556
42KA3508	42KA4752	42KA5557
42KA3509	42KA4753	42KA5561
42KA3510	42KA4754	42KA5562
42KA3511	42KA4755	42KA5563
42KA3512	42KA4756	42KA5614
42KA3513	42KA4757	42KA5615
42KA3514	42KA4758	42KA5666
42KA3515	42KA4759	42KA5667
42KA3516	42KA4760	42KA5743
42KA3517	42KA4761	42KA5744
42KA3518	42KA4762	42KA5745
42KA3519	42KA4763	42KA5748
42KA3520	42KA4764	42KA5749
42KA3521	42KA4765	42KA5751
42KA3522	42KA4766	42KA5752
42KA3523	42KA4767	42KA5753
42KA3524	42KA4768	42KA5754
42KA3525	42KA4770	42KA5755
42KA3526	42KA4771	42KA5905
42KA3527	42KA4772	42KA5911
42KA3528	42KA4773	42KA5929
42KA3529	42KA4774	42KA5930
42KA353	42KA4775	42KA5931
42KA3530	42KA4776	42KA5932
42KA3531	42KA4777	42KA5933
42KA3532	42KA4778	42KA5934
42KA3533	42KA4779	42KA5936
42KA3534	42KA4780	42KA5937
42KA3535	42KA4781	42KA5938
42KA3536	42KA4782	42KA5939
42KA3537	42KA4783	42KA5940
42KA3538	42KA4784	42KA5941
42KA3539	42KA4785	42KA5953
42KA354	42KA4786	42KA5954
42KA3540	42KA4787	42KA5955
42KA3541	42KA4788	42KA5967
42KA3542	42KA4789	42KA5977
42KA3543	42KA4790	42KA6046
42KA3544	42KA4791	42KA6047
42KA3545	42KA4792	42KA6048
42KA3546	42KA4793	42KA6050
42KA3547	42KA48	42KA6067
42KA3548	42KA4807	42KA6069
42KA3549	42KA4808	42KA6070

42KA355	42KA4809	42KA6071
42KA3550	42KA4810	42KA6143
42KA3551	42KA4811	42KA6145
42KA3552	42KA4812	42KA6146
42KA3553	42KA4813	42KA6147
42KA3555	42KA4814	42KA6148
42KA3556	42KA4815	42KA6149
42KA3557	42KA4816	42KA6150
42KA3558	42KA4817	42KA6151
42KA356	42KA4818	42KA6152
42KA3571	42KA4819	42KA6153
42KA3572	42KA4820	42KA6154
42KA358	42KA4821	42KA6155
42KA359	42KA4822	42KA6156
42KA36	42KA4823	42KA6173
42KA360	42KA4824	42KA6217
42KA361	42KA4825	42KA6218
42KA362	42KA4826	42KA6219
42KA363	42KA4827	42KA6220
42KA364	42KA4829	42KA6221
42KA366	42KA483	42KA6222
42KA3669	42KA4830	42KA6223
42KA367	42KA4831	42KA6224
42KA3670	42KA4832	42KA6225
42KA3671	42KA4833	42KA6226
42KA3672	42KA4834	42KA6228
42KA3673	42KA4835	42KA6239
42KA3674	42KA4837	42KA6240
42KA3675	42KA4838	42KA6241
42KA3676	42KA4839	42KA6242
42KA3677	42KA484	42KA6246
42KA368	42KA4840	42KA6247
42KA3683	42KA4841	42KA6248
42KA3684	42KA4842	42KA6249
42KA369	42KA4843	42KA6250
42KA3695	42KA4844	42KA6254
42KA3696	42KA4845	42KA6255
42KA3697	42KA4846	42KA6256
42KA3698	42KA4847	42KA6257
42KA3699	42KA4848	42KA6258
42KA37	42KA4849	42KA6259
42KA370	42KA4865	42KA6260
42KA3700	42KA4873	42KA6261
42KA3701	42KA4874	42KA6262
42KA3702	42KA4875	42KA6263
42KA3703	42KA4876	42KA6264
42KA3704	42KA4877	42KA6265

42KA3705	42KA4878	42KA6266
42KA3706	42KA4880	42KA6267
42KA371	42KA4881	42KA6268
42KA3712	42KA4882	42KA6269
42KA3713	42KA4946	42KA6270
42KA3714	42KA4963	42KA6271
42KA3715	42KA4967	42KA6272
42KA3716	42KA4999	42KA6273
42KA3717	42KA5000	42KA6275
42KA3718	42KA5003	42KA6276
42KA3719	42KA501	42KA6308
42KA372	42KA5012	42KA6314
42KA3720	42KA5013	42KA6315
42KA3721	42KA5014	42KA6316
42KA3722	42KA5017	42KA6317
42KA3723	42KA5018	42KA6318
42KA3724	42KA5019	42KA6319
42KA3725	42KA5020	42KA6325
42KA3726	42KA5021	42KA6326
42KA3727	42KA5025	42KA6327
42KA3728	42KA5026	42KA6328
42KA3729	42KA5027	42KA6329
42KA373	42KA5038	42KA6330
42KA3730	42KA5039	42KA6333
42KA3731	42KA5040	42KA6338
42KA3732	42KA5041	42KA6339
42KA3733	42KA5044	42KA6340
42KA3734	42KA5045	42KA6341
42KA3735	42KA5046	42KA6342
42KA3736	42KA5047	42KA6343
42KA3737	42KA5048	42KA6344
42KA3738	42KA5049	42KA6345
42KA3739	42KA5050	42KA6346
42KA374	42KA5052	42KA6347
42KA3740	42KA5053	42KA6348
42KA3741	42KA5054	42KA6349
42KA3742	42KA5067	42KA6362
42KA3743	42KA5068	42KA6365
42KA3744	42KA5069	42KA6367
42KA3745	42KA5082	42KA6426
42KA3746	42KA5083	42KA6427
42KA3747	42KA5084	42KA6428
42KA3748	42KA5085	42KA6429
42KA3749	42KA5086	42KA6430
42KA375	42KA5087	42KA6431
42KA3750	42KA5091	42KA6432
42KA3751	42KA5215	42KA6433

42KA3752	42KA5216	42KA6434
42KA3753	42KA5217	42KA6435
42KA3754	42KA5218	42KA6436
42KA3755	42KA5219	42KA6437
42KA3756	42KA5224	42KA6438
42KA3757	42KA5225	42KA6439
42KA3758	42KA5226	42KA6440
42KA3759	42KA5227	42KA6441
42KA376	42KA5228	42KA6442
42KA3760	42KA5229	42KA6443
42KA3761	42KA5230	42KA6444
42KA3762	42KA5231	42KA6445
42KA3763	42KA5232	42KA6446
42KA3764	42KA5237	42KA6447
42KA3765	42KA5238	42KA6448
42KA3766	42KA5239	42KA6449
42KA3767	42KA524	42KA6450
42KA3768	42KA5240	42KA6451
42KA3769	42KA5241	42KA6452
42KA377	42KA5242	42KA6453
42KA3770	42KA5243	42KA6454
42KA3771	42KA5244	42KA6455
42KA3772	42KA5245	42KA6456
42KA3773	42KA5246	42KA6468
42KA3774	42KA5247	42KA6470
42KA3775	42KA5248	42KA6471
42KA3779	42KA5249	42KA6517
42KA378	42KA525	42KA6518
42KA3780	42KA5250	42KA6519
42KA3781	42KA5251	42KA6520
42KA3782	42KA5252	42KA6521
42KA3783	42KA5253	42KA6522
42KA3784	42KA5254	42KA6523
42KA3785	42KA5255	42KA6524
42KA3786	42KA5256	42KA6525
42KA3787	42KA5257	42KA6526
42KA3788	42KA5258	42KA6527
42KA3789	42KA5259	42KA6528
42KA379	42KA5260	42KA6529
42KA3790	42KA5261	42KA6530
42KA3791	42KA5262	42KA6531
42KA3792	42KA5263	42KA6532
42KA3793	42KA5264	42KA6533
42KA3794	42KA5268	42KA6534
42KA3795	42KA5269	42KA6535
42KA3796	42KA5270	42KA6555
42KA3797	42KA5271	42KA6556

42KA3798	42KA5272	42KA6557
42KA3799	42KA5273	42KA6558
42KA38	42KA5274	42KA6559
42KA380	42KA5275	42KA6560
42KA3800	42KA5276	42KA6561
42KA3801	42KA5277	42KA6562
42KA3802	42KA5278	42KA6572
42KA3803	42KA5279	42KA6573
42KA3804	42KA5280	42KA6574
42KA3805	42KA5281	42KA6575
42KA3806	42KA5282	42KA6576
42KA3807	42KA5283	42KA6579
42KA3808	42KA5284	42KA6580
42KA3809	42KA5285	42KA6581
42KA381	42KA5286	42KA6583
42KA3817	42KA529	42KA6584
42KA3818	42KA530	42KA6599
42KA3819	42KA531	42KA6600
42KA382	42KA532	42KA6601
42KA383	42KA5321	42KA6602
42KA3835	42KA5322	42KA6603
42KA3836	42KA5323	42KA6604
42KA3837	42KA5324	42KA6605
42KA3838	42KA5325	42KA6607
42KA3839	42KA5326	42KA6608
42KA384	42KA5327	42KA6609
42KA3840	42KA5328	42KA6610
42KA3841	42KA5329	42KA6611
42KA3842	42KA533	42KA6612
42KA3843	42KA5330	42KA6613
42KA3844	42KA5331	42KA6614
42KA3845	42KA5332	42KA6615
42KA3846	42KA5333	42KA6616
42KA3847	42KA5334	42KA6617
42KA3848	42KA5335	42KA6618
42KA3849	42KA5336	42KA6619
42KA385	42KA5337	42KA6620
42KA3850	42KA5338	42KA6621
42KA3851	42KA5339	42KA6651
42KA3852	42KA534	42KA6652
42KA3853	42KA5340	42KA6653
42KA3854	42KA5341	42KA6654
42KA3855	42KA535	42KA6655
42KA3856	42KA536	42KA6656
42KA3857	42KA537	42KA6657
42KA3858	42KA5370	42KA6658
42KA3859	42KA5371	42KA6659



42KA386	42KA5372	42KA6660
42KA3860	42KA5380	42KA6661
42KA3861	42KA5381	42KA6662
42KA3862	42KA5382	42KA6663
42KA3863	42KA5383	42KA6664
42KA3864	42KA5416	42KA6665
42KA3865	42KA5417	42KA6666
42KA3866	42KA5418	42KA6667
42KA3867	42KA5419	42KA6668
42KA3868	42KA5429	42KA6669
42KA3869	42KA5430	42KA6670
42KA387	42KA5431	42KA6671
42KA3870	42KA5432	42KA6672
42KA3871	42KA5433	42KA6673
42KA3872	42KA5434	42KA6674
42KA3873	42KA5435	42KA6675
42KA3874	42KA5436	42KA6676
42KA3875	42KA5437	42KA6677
42KA3876	42KA5438	42KA6678
42KA3877	42KA5439	42KA6679
42KA3878	42KA5440	42KA6680
42KA3879	42KA5441	42KA6681
42KA388	42KA5443	42KA6682
42KA3880	42KA5445	42KA6683
42KA3881	42KA5446	42KA6685
42KA3882	42KA5447	42KA6700
42KA389	42KA5448	42KA6701
42KA39	42KA5449	42KA6702
42KA390	42KA5450	42KA6703
42KA391	42KA5453	42KA6704
42KA392	42KA5454	42KA6705
42KA393	42KA5456	42KA6706
42KA394	42KA5457	42KA6707
42KA395	42KA5458	42KA6708
42KA3950	42KA5459	42KA6709
42KA3951	42KA5460	42KA6710
42KA3952	42KA5462	42KA6711
42KA396	42KA5463	42KA6712
42KA397	42KA5464	42KA6713
42KA3971	42KA5465	42KA6714
42KA3972	42KA5466	42KA6715
42KA3973	42KA5467	42KA6716
42KA3974	42KA5468	42KA6717
42KA3975	42KA5469	42KA6718
42KA3976	42KA547	42KA6719
42KA398	42KA5480	42KA6720
42KA3983	42KA5481	42KA6725

42KA3984	42KA5482	42KA6729
42KA3987	42KA5483	42KA6730
42KA3988	42KA5484	42KA6731
42KA3989	42KA5485	42KA6732
42KA399	42KA5486	42KA6733
42KA3990	42KA5487	42KA6734
42KA3991	42KA5488	42KA6735
42KA3992	42KA5489	42KA6736
42KA3993	42KA5490	42KA6737
42KA3994	42KA5492	42KA6738
42KA3995	42KA5495	42KA6739
42KA3996	42KA5496	42KA6740
42KA3997	42KA5497	42KA6741
42KA3998	42KA5498	42KA6742
42KA3999	42KA5499	42KA6743
42KA40	42KA550	42KA6744
42KA400	42KA5500	42KA6745
42KA4000	42KA5501	42KA6746
42KA4001	42KA5502	42KA6747
42KA4002	42KA5503	42KA6748
42KA4003	42KA5504	42KA6749
42KA4004	42KA5505	42KA6750
42KA4005	42KA5506	42KA6751
42KA4006	42KA5507	42KA6752
42KA4007	42KA5508	42KA6753
42KA4008	42KA5509	42KA6754
42KA4009	42KA5510	42KA6755
42KA401	42KA5511	42KA6756
42KA4010	42KA5512	42KA6757
42KA4011	42KA5513	42KA6758
42KA4012	42KA5514	42KA6759
42KA4013	42KA5515	42KA6760
42KA4014	42KA5530	42KA6761
42KA4015	42KA5531	42KA6802
42KA402	42KA5532	42KA6812
42KA4027	42KA5533	42KA6814
42KA4028	42KA5534	42KA6827
42KA4029	42KA5535	42KA6877
42KA403	42KA5536	42KA6878
42KA4030	42KA5537	42KA6879
42KA4031	42KA5538	42KA6880
42KA4032	42KA5539	42KA6881
42KA4033	42KA554	42KA6882
42KA4034	42KA5540	42KA6883
42KA4035	42KA5541	42KA6884
42KA4036	42KA5542	42KA6885
42KA4037	42KA5543	42KA6887

42KA4038	42KA5544	42KA6889
42KA4039	42KA555	42KA6933
42KA404	42KA5555	42KA6934
42KA4040	42KA5571	42KA6962
42KA4041	42KA5589	42KA6963
42KA4042	42KA559	42KA6964
42KA4043	42KA5590	42KA6965
42KA4044	42KA5591	42KA6966
42KA4045	42KA5592	42KA7021
42KA4046	42KA5593	42KA7022
42KA4047	42KA5594	42KA7025
42KA4049	42KA5595	42KA7026
42KA405	42KA5596	42KA7027
42KA4050	42KA5597	42KA7028
42KA4051	42KA5598	42KA7032
42KA4052	42KA5599	42KA7033
42KA4053	42KA56	42KA7034
42KA4054	42KA560	42KA7035
42KA4055	42KA5600	42KA7036
42KA4056	42KA5601	42KA7037
42KA4057	42KA5602	42KA7038
42KA4058	42KA5603	42KA7040
42KA4059	42KA5604	42KA7041
42KA406	42KA5605	42KA7042
42KA4060	42KA5606	42KA7090
42KA407	42KA5607	42KA7091
42KA408	42KA5608	42KA7092
42KA4080	42KA5609	42KA7093
42KA409	42KA561	42KA7123
42KA41	42KA5610	42KA7124
42KA410	42KA5616	42KA7125
42KA4100	42KA5628	42KA7165
42KA411	42KA563	42KA7166
42KA412	42KA564	42KA7167
42KA4125	42KA565	42KA7175
42KA4126	42KA566	42KA7181
42KA4129	42KA567	42KA7197
42KA413	42KA568	42KA7198
42KA4130	42KA569	42KA7199
42KA4131	42KA57	42KA7200
42KA4132	42KA570	42KA7201
42KA4133	42KA571	42KA7202
42KA4134	42KA572	42KA7203
42KA4135	42KA5727	42KA7205
42KA4136	42KA5728	42KA7206
42KA4137	42KA5729	42KA7207
42KA4138	42KA5730	42KA7212

42KA4139	42KA5731	42KA7222
42KA414	42KA5732	42KA7223
42KA4140	42KA5733	42KA7224
42KA4141	42KA5734	42KA7228
42KA4142	42KA5735	42KA7232
42KA4143	42KA5736	42KA7233
42KA4144	42KA5747	42KA7234
42KA4145	42KA5750	42KA7235
42KA4146	42KA58	42KA7236
42KA4147	42KA5873	42KA7237
42KA4148	42KA5874	42KA7238
42KA4149	42KA5896	42KA7239
42KA415	42KA5897	42KA7240
42KA4150	42KA5898	42KA7241
42KA4151	42KA5899	42KA7242
42KA4152	42KA5900	42KA7243
42KA4153	42KA5901	42KA7244
42KA4154	42KA5902	42KA7245
42KA4155	42KA5903	42KA7246
42KA4156	42KA5906	42KA7247
42KA4157	42KA5908	42KA7248
42KA4158	42KA5909	42KA7249
42KA4159	42KA5910	42KA7252
42KA416	42KA5923	42KA7260
42KA4160	42KA5924	42KA7300
42KA4161	42KA5925	42KA7301
42KA417	42KA5926	42KA7302
42KA418	42KA5927	42KA7303
42KA4180	42KA5945	42KA7308
42KA419	42KA5946	42KA7309
42KA42	42KA5947	42KA7310
42KA420	42KA5948	42KA7311
42KA421	42KA5950	42KA7312
42KA422	42KA5951	42KA7313
42KA4226	42KA5952	42KA7314
42KA423	42KA5956	42KA7524
42KA424	42KA5957	42KA7528
42KA425	42KA5959	42KA7624
42KA4280	42KA5960	42KA7719
42KA4281	42KA5961	42KA7849
42KA4282	42KA5962	42KA7850
42KA4283	42KA5964	42KA7851
42KA4284	42KA5965	42KA7852
42KA4285	42KA5966	42KA7853
42KA4286	42KA60	42KA7899
42KA4287	42KA6044	42KA7900
42KA4288	42KA6049	42KA84

42KA4289	42KA6051	42KA86
42KA4290	42KA6054	42KA88
42KA4292	42KA6064	42KA89
42KA4302	42KA6065	42KA90
42KA4310	42KA6066	42KA91
42KA4311	42KA6068	42KA92
42KA4312	42KA6172	42KA93
42KA4350	42KA6174	42KA94
42KA4351	42KA6175	42KA95
42KA4352	42KA6176	42KA957
42KA4358	42KA6177	42KA96
42KA4359	42KA6209	42KA97
42KA4362	42KA6309	42KA98
42KA4363	42KA6335	
42KA4364	42KA6336	
42KA4365	42KA6337	
42KA4366	42KA6355	
42KA4373	42KA6356	
42KA4378	42KA6363	
42KA4407	42KA6364	
42KA4411	42KA6469	
42KA4413	42KA6472	
42KA4414	42KA6473	
42KA4415	42KA6474	
42KA4416	42KA6686	
42KA4417	42KA67	
42KA4418	42KA6721	
42KA4419	42KA6722	
42KA4420	42KA6723	
42KA4421	42KA6724	
42KA4422	42KA6726	
42KA4423	42KA6727	
42KA4425	42KA6728	
42KA4428	42KA6762	
42KA4444	42KA6763	
42KA4449	42KA68	
42KA4450	42KA69	
42KA4452	42KA6941	
42KA4453	42KA6947	
42KA4454	42KA70	
42KA4455	42KA7016	
42KA4456	42KA7017	
42KA4457	42KA7018	
42KA4458	42KA7029	
42KA4459	42KA7030	
42KA4460	42KA7063	
42KA4461	42KA7064	

42KA4462	42KA7065
42KA4463	42KA7066
42KA4464	42KA7067
42KA4465	42KA7068
42KA4466	42KA7069
42KA4467	42KA7070
42KA4468	42KA7071
42KA4469	42KA7072
42KA4470	42KA7073
42KA4471	42KA7074
42KA4472	42KA7075
42KA4473	42KA7076
42KA4475	42KA7078
42KA4476	42KA7094
42KA4484	42KA7095
42KA45	42KA71
42KA4514	42KA7105
42KA4524	42KA7106
42KA4525	42KA7107
42KA4526	42KA7135
42KA4529	42KA7136
42KA4530	42KA7137
42KA4531	42KA7138
42KA4532	42KA7139
42KA4533	42KA7140
42KA4534	42KA7141
42KA4535	42KA7142
42KA4536	42KA7143
42KA4537	42KA7144
42KA4544	42KA7145
42KA4545	42KA7146
42KA4546	42KA7147
42KA4547	42KA7148
42KA4548	42KA7149
42KA4549	42KA7150
42KA4550	42KA7151
42KA4551	42KA7153
42KA4552	42KA7154
42KA4553	42KA7155
42KA4554	42KA7156
42KA4555	42KA7157
42KA4556	42KA7158
42KA4557	42KA7159
42KA4558	42KA7160
42KA4559	42KA7161
42KA4560	42KA7162
42KA4561	42KA7163

42KA4562	42KA7164
42KA4563	42KA7168
42KA4564	42KA7169
42KA4565	42KA7170
42KA4566	42KA7171
42KA4567	42KA7172
42KA4568	42KA7173
42KA4569	42KA7174
42KA4570	42KA7176
42KA4571	42KA7177
42KA4572	42KA7178
42KA4573	42KA7179
42KA4574	42KA7180
42KA4575	42KA7190
42KA4576	42KA7191
42KA4577	42KA7192
42KA4578	42KA7204
42KA4579	42KA7208
42KA4580	42KA7209
42KA4581	42KA7210
42KA4582	42KA7211
42KA4583	42KA7213
42KA4584	42KA7220
42KA4585	42KA7221
42KA4586	42KA7225
42KA4587	42KA7226
42KA4588	42KA7227
42KA4589	42KA7304
42KA4590	42KA7305
42KA4591	42KA7306
42KA4592	42KA7307
42KA4593	42KA75
42KA4594	42KA751
42KA4595	42KA752
42KA4596	42KA7523
42KA4597	42KA7525
42KA4598	42KA7527
42KA4599	42KA753
42KA46	42KA754
42KA4600	42KA755
42KA4601	42KA756
42KA4602	42KA757
42KA4603	42KA758
42KA4604	42KA759
42KA4605	42KA76
42KA4606	42KA760
42KA4607	42KA761

42KA4608	42KA762
42KA4610	42KA763
42KA4611	42KA764
42KA4612	42KA765
42KA4613	42KA766
42KA4614	42KA767
42KA4615	42KA768
42KA4616	42KA769
42KA4617	42KA77
42KA4618	42KA7710
42KA4619	42KA7713
42KA4620	42KA772
42KA4621	42KA773
42KA4622	42KA774
42KA4623	42KA775
42KA4624	42KA776
42KA4625	42KA777
42KA4626	42KA778
42KA4627	42KA7782
42KA4628	42KA7783
42KA4629	42KA779
42KA4630	42KA78
42KA4631	42KA780
42KA4632	42KA781
42KA4633	42KA79
42KA4634	42KA796
42KA4635	42KA797
42KA4636	42KA798
42KA4637	42KA799
42KA4638	42KA80
42KA4639	42KA800
42KA4640	42KA801
42KA4641	42KA802
42KA4642	42KA803
42KA4643	42KA804
42KA4644	42KA805
42KA4645	42KA806
42KA4646	42KA807
42KA4647	42KA808
42KA4648	42KA809
42KA4650	42KA810
42KA4651	42KA811
42KA4653	42KA812
42KA4654	42KA813
42KA4655	42KA814
42KA4656	42KA815
42KA4657	42KA816



42KA4658	42KA817
42KA4659	42KA818
42KA4660	42KA819
42KA4661	42KA82
42KA4662	42KA820
42KA4663	42KA821
42KA4664	42KA822
42KA4665	42KA823
42KA4666	42KA824
42KA4667	42KA825
42KA4668	42KA826
42KA4669	42KA827
42KA4670	42KA828
42KA4671	42KA829
42KA4672	42KA83
42KA4673	42KA830
42KA4674	42KA831
42KA4675	42KA832
42KA4676	42KA833
42KA4677	42KA834
42KA4678	42KA835
42KA4679	42KA836
42KA4680	42KA840
42KA4681	42KA841
42KA4682	42KA842
42KA4683	42KA844
42KA4684	42KA845
42KA4685	42KA846
42KA4686	42KA847
42KA4687	42KA848
42KA4688	42KA849
42KA4689	42KA85
42KA4690	42KA850
42KA4691	42KA851
42KA4692	42KA852
42KA4693	42KA853
42KA4694	42KA854
42KA4695	42KA855
42KA4696	42KA856
42KA4697	42KA858
42KA4698	42KA865
42KA4699	42KA866
42KA47	42KA867
42KA4700	42KA868
42KA4701	42KA869
42KA4702	42KA870
42KA4703	42KA871

42KA4704	42KA872
42KA4705	42KA873
42KA4706	42KA874
42KA4707	42KA875
42KA4708	42KA876
42KA4709	42KA877
42KA4710	42KA878
42KA4711	42KA879
42KA4712	42KA880
42KA4713	42KA881
42KA4714	42KA882
42KA4715	42KA883
42KA4716	42KA884
42KA4717	42KA885
42KA4718	42KA886
42KA4719	42KA887
42KA4720	42KA888
42KA4721	42KA889
42KA4722	42KA890
42KA4723	42KA891
42KA4724	42KA892
42KA4725	42KA893
42KA4726	42KA894
42KA4727	42KA895
42KA4728	42KA896
42KA4729	42KA897
42KA4730	42KA898
42KA4731	42KA900
42KA4732	42KA901
42KA4733	42KA902
42KA4734	42KA903
42KA4735	42KA904
42KA4736	42KA905
42KA4737	
42KA4738	
42KA4739	
42KA4740	
42KA4741	
42KA4742	
42KA4743	
42KA4744	
42KA4745	
42KA4746	
42KA4747	
42KA4748	
42KA4749	
42KA4750	

42KA4751

42KA4752

42KA4753

42KA4754

42KA4755

42KA4756

42KA4757

42KA4758

42KA4759

42KA4760

42KA4761

42KA4762

42KA4763

42KA4764

42KA4765

42KA4766

42KA4767

42KA4768

42KA4769

42KA4770

42KA4771

42KA4772

42KA4773

42KA4774

42KA4775

42KA4776

42KA4777

42KA4778

42KA4779

42KA4780

42KA4781

42KA4782

42KA4783

42KA4784

42KA4785

42KA4786

42KA4787

42KA4788

42KA4789

42KA4790

42KA4791

42KA4792

42KA4793

42KA4794

42KA4795

42KA4796

42KA4797

42KA4798

42KA4799

42KA48

42KA4800

42KA4801

42KA4802

42KA4803

42KA4804

42KA4805

42KA4806

42KA4807

42KA4808

42KA4809

42KA4810

42KA4811

42KA4812

42KA4813

42KA4814

42KA4815

42KA4816

42KA4817

42KA4818

42KA4819

42KA4820

42KA4821

42KA4822

42KA4823

42KA4824

42KA4825

42KA4826

42KA4827

42KA4829

42KA483

42KA4830

42KA4831

42KA4832

42KA4833

42KA4834

42KA4835

42KA4837

42KA4838

42KA4839

42KA484

42KA4840

42KA4841

42KA4842

42KA4843

42KA4844  
42KA4845  
42KA4846  
42KA4847  
42KA4848  
42KA4849

42KA4854

42KA4865  
42KA4873  
42KA4874  
42KA4875  
42KA4876  
42KA4877  
42KA4878  
42KA4880  
42KA4881  
42KA4882

42KA490

42KA4946

42KA4947  
42KA4949  
42KA4950  
42KA4951  
42KA4961

42KA4963

42KA4967

42KA4977  
42KA4979  
42KA4991  
42KA4992  
42KA4993  
42KA4994  
42KA4995  
42KA4996

42KA4999  
42KA5000  
42KA5003  
42KA501  
42KA5012  
42KA5013  
42KA5014  
42KA5017  
42KA5018  
42KA5019

42KA502

42KA5020

42KA5021

42KA5025

42KA5026

42KA5027

42KA503

42KA5031

42KA5033

42KA5034

42KA5035

42KA5036

42KA5037

42KA5038

42KA5039

42KA504

42KA5040

42KA5041

42KA5044

42KA5045

42KA5046

42KA5047

42KA5048

42KA5049

42KA505

42KA5050

42KA5051

42KA5052

42KA5053

42KA5054

42KA5055

42KA5056

42KA5057

42KA5067

42KA5068

42KA5069

42KA5082

42KA5083

42KA5084

42KA5085

42KA5086

42KA5087

42KA5091

42KA5163

42KA5164

42KA5165

42KA5166

42KA5167

42KA5168

42KA5169

42KA5170  
42KA5171  
42KA5172  
42KA5173  
42KA5174  
42KA5175  
42KA5176  
42KA5177  
42KA5178  
42KA5179  
42KA5181  
42KA5183  
42KA5197  
42KA5198  
42KA5199  
42KA5200  
42KA5201  
42KA5202  
42KA5203  
42KA5207  
42KA5214  
42KA5215  
42KA5216  
42KA5217  
42KA5218  
42KA5219  
42KA5220  
42KA5221  
42KA5222  
42KA5223  
42KA5224  
42KA5225  
42KA5226  
42KA5227  
42KA5228  
42KA5229  
42KA5230  
42KA5231  
42KA5232  
42KA5233  
42KA5234  
42KA5235  
42KA5237  
42KA5238  
42KA5239  
42KA524  
42KA5240

42KA5241  
42KA5242  
42KA5243  
42KA5244  
42KA5245  
42KA5246  
42KA5247  
42KA5248  
42KA5249  
42KA525  
42KA5250  
42KA5251  
42KA5252  
42KA5253  
42KA5254  
42KA5255  
42KA5256  
42KA5257  
42KA5258  
42KA5259  
42KA5260  
42KA5261  
42KA5262  
42KA5263  
42KA5264  
42KA5265  
42KA5266  
42KA5267  
42KA5268  
42KA5269  
42KA5270  
42KA5271  
42KA5272  
42KA5273  
42KA5274  
42KA5275  
42KA5276  
42KA5277  
42KA5278  
42KA5279  
42KA5280  
42KA5281  
42KA5282  
42KA5283  
42KA5284  
42KA5285  
42KA5286



42KA5287

42KA5288

42KA5289

42KA529

42KA5290

42KA5291

42KA5292

42KA5293

42KA5294

42KA5295

42KA5296

42KA5297

42KA5298

42KA5299

42KA530

42KA5300

42KA5301

42KA5302

42KA5303

42KA5304

42KA5305

42KA5306

42KA5307

42KA5308

42KA5309

42KA531

42KA5310

42KA5311

42KA5312

42KA5313

42KA5314

42KA5315

42KA5316

42KA5317

42KA5318

42KA5319

42KA532

42KA5320

42KA5321

42KA5322

42KA5323

42KA5324

42KA5325

42KA5326

42KA5327

42KA5328

42KA5329

42KA533  
42KA5330  
42KA5331  
42KA5332  
42KA5333  
42KA5334  
42KA5335  
42KA5336  
42KA5337  
42KA5338  
42KA5339  
42KA534  
42KA5340  
42KA5341

42KA5342  
42KA5343  
42KA5344  
42KA5345  
42KA5346  
42KA5347  
42KA5348  
42KA5349

42KA535

42KA5350  
42KA5351  
42KA5352  
42KA5353  
42KA5354  
42KA5355  
42KA5356  
42KA5357  
42KA5358  
42KA5359

42KA536

42KA5360  
42KA5361  
42KA5362  
42KA5363  
42KA5364  
42KA5365  
42KA5366  
42KA5367  
42KA5368  
42KA5369

42KA537  
42KA5370  
42KA5371

42KA5372

42KA5373

42KA5375

42KA5376

42KA5377

42KA5378

42KA5379

42KA5380

42KA5381

42KA5382

42KA5383

42KA5384

42KA5385

42KA5386

42KA5387

42KA5388

42KA5389

42KA5390

42KA5391

42KA5392

42KA5393

42KA5394

42KA5395

42KA5396

42KA5397

42KA5398

42KA5399

42KA5400

42KA5401

42KA5402

42KA5403

42KA5404

42KA5405

42KA5406

42KA5407

42KA5408

42KA5409

42KA5410

42KA5411

42KA5412

42KA5413

42KA5414

42KA5415

42KA5416

42KA5417

42KA5418

42KA5419

42KA5420

42KA5421

42KA5422

42KA5423

42KA5424

42KA5425

42KA5426

42KA5427

42KA5428

42KA5429

42KA5430

42KA5431

42KA5432

42KA5433

42KA5434

42KA5435

42KA5436

42KA5437

42KA5438

42KA5439

42KA5440

42KA5441

42KA5442

42KA5443

42KA5444

42KA5445

42KA5446

42KA5447

42KA5448

42KA5449

42KA5450

42KA5451

42KA5452

42KA5453

42KA5454

42KA5455

42KA5456

42KA5457

42KA5458

42KA5459

42KA5460

42KA5461

42KA5462

42KA5463

42KA5464

42KA5465

42KA5466

42KA5467

42KA5468

42KA5469

42KA547

42KA5470

42KA5471

42KA5472

42KA5473

42KA5474

42KA5475

42KA5476

42KA5477

42KA5478

42KA5479

42KA5480

42KA5481

42KA5482

42KA5483

42KA5484

42KA5485

42KA5486

42KA5487

42KA5488

42KA5489

42KA5490

42KA5491

42KA5492

42KA5493

42KA5494

42KA5495

42KA5496

42KA5497

42KA5498

42KA5499

42KA550

42KA5500

42KA5501

42KA5502

42KA5503

42KA5504

42KA5505

42KA5506

42KA5507

42KA5508

42KA5509

42KA5510

42KA5511

42KA5512

42KA5513

42KA5514

42KA5515

42KA5516

42KA5517

42KA5518

42KA5519

42KA5520

42KA5521

42KA5522

42KA5523

42KA5524

42KA5525

42KA5526

42KA5527

42KA5528

42KA5529

42KA5530

42KA5531

42KA5532

42KA5533

42KA5534

42KA5535

42KA5536

42KA5537

42KA5538

42KA5539

42KA554

42KA5540

42KA5541

42KA5542

42KA5543

42KA5544

42KA5545

42KA5546

42KA5547

42KA5548

42KA5549

42KA555

42KA5550

42KA5551

42KA5552

42KA5553

42KA5554

42KA5555

42KA5556

42KA5557

42KA5561

42KA5562

42KA5563

42KA5571

42KA5589

42KA559

42KA5590

42KA5591

42KA5592

42KA5593

42KA5594

42KA5595

42KA5596

42KA5597

42KA5598

42KA5599

42KA56

42KA560

42KA5600

42KA5601

42KA5602

42KA5603

42KA5604

42KA5605

42KA5606

42KA5607

42KA5608

42KA5609

42KA561

42KA5610

42KA5614

42KA5615

42KA5616

42KA5628

42KA563

42KA564

42KA565

42KA566

42KA5666

42KA5667

42KA567

42KA568

42KA569

42KA57

42KA570

42KA571

42KA572  
42KA5727  
42KA5728  
42KA5729  
42KA5730  
42KA5731  
42KA5732  
42KA5733  
42KA5734  
42KA5735  
42KA5736

42KA5743  
42KA5744  
42KA5745

42KA5747

42KA5748  
42KA5749

42KA5750

42KA5751  
42KA5752  
42KA5753  
42KA5754  
42KA5755

42KA58  
42KA5873  
42KA5874  
42KA5896  
42KA5897  
42KA5898  
42KA5899  
42KA5900  
42KA5901  
42KA5902  
42KA5903

42KA5905

42KA5906  
42KA5908  
42KA5909  
42KA5910

42KA5911

42KA5923  
42KA5924  
42KA5925  
42KA5926  
42KA5927

42KA5929  
42KA5930



42KA5931  
42KA5932  
42KA5933  
42KA5934  
42KA5936  
42KA5937  
42KA5938  
42KA5939  
42KA5940  
42KA5941

42KA5945  
42KA5946  
42KA5947  
42KA5948  
42KA5950  
42KA5951  
42KA5952

42KA5953  
42KA5954  
42KA5955

42KA5956  
42KA5957  
42KA5959  
42KA5960  
42KA5961  
42KA5962  
42KA5964  
42KA5965  
42KA5966

42KA5967  
42KA5977

42KA60  
42KA6044

42KA6046  
42KA6047  
42KA6048

42KA6049

42KA6050

42KA6051  
42KA6054  
42KA6064  
42KA6065  
42KA6066

42KA6067

42KA6068

42KA6069  
42KA6070

42KA6071  
42KA6143  
42KA6145  
42KA6146  
42KA6147  
42KA6148  
42KA6149  
42KA6150  
42KA6151  
42KA6152  
42KA6153  
42KA6154  
42KA6155  
42KA6156  
42KA6172  
42KA6173  
42KA6174  
42KA6175  
42KA6176  
42KA6177  
42KA6209  
42KA6217  
42KA6218  
42KA6219  
42KA6220  
42KA6221  
42KA6222  
42KA6223  
42KA6224  
42KA6225  
42KA6226  
42KA6228  
42KA6239  
42KA6240  
42KA6241  
42KA6242  
42KA6246  
42KA6247  
42KA6248  
42KA6249  
42KA6250  
42KA6254  
42KA6255  
42KA6256  
42KA6257  
42KA6258  
42KA6259

42KA6260  
42KA6261  
42KA6262  
42KA6263  
42KA6264  
42KA6265  
42KA6266  
42KA6267  
42KA6268  
42KA6269  
42KA6270  
42KA6271  
42KA6272  
42KA6273  
42KA6275  
42KA6276  
42KA6308

42KA6309

42KA6314  
42KA6315  
42KA6316  
42KA6317  
42KA6318  
42KA6319  
42KA6325  
42KA6326  
42KA6327  
42KA6328  
42KA6329  
42KA6330  
42KA6333

42KA6335

42KA6336

42KA6337

42KA6338  
42KA6339  
42KA6340  
42KA6341  
42KA6342  
42KA6343  
42KA6344  
42KA6345  
42KA6346  
42KA6347  
42KA6348  
42KA6349

42KA6355

42KA6356

42KA6362

42KA6363

42KA6364

42KA6365

42KA6367

42KA6426

42KA6427

42KA6428

42KA6429

42KA6430

42KA6431

42KA6432

42KA6433

42KA6434

42KA6435

42KA6436

42KA6437

42KA6438

42KA6439

42KA6440

42KA6441

42KA6442

42KA6443

42KA6444

42KA6445

42KA6446

42KA6447

42KA6448

42KA6449

42KA6450

42KA6451

42KA6452

42KA6453

42KA6454

42KA6455

42KA6456

42KA6468

42KA6469

42KA6470

42KA6471

42KA6472

42KA6473

42KA6474

42KA6517

42KA6518

42KA6519

42KA6520  
42KA6521  
42KA6522  
42KA6523  
42KA6524  
42KA6525  
42KA6526  
42KA6527  
42KA6528  
42KA6529  
42KA6530  
42KA6531  
42KA6532  
42KA6533  
42KA6534  
42KA6535  
42KA6555  
42KA6556  
42KA6557  
42KA6558  
42KA6559  
42KA6560  
42KA6561  
42KA6562  
42KA6572  
42KA6573  
42KA6574  
42KA6575  
42KA6576  
42KA6579  
42KA6580  
42KA6581  
42KA6583  
42KA6584  
42KA6599  
42KA6600  
42KA6601  
42KA6602  
42KA6603  
42KA6604  
42KA6605  
42KA6607  
42KA6608  
42KA6609  
42KA6610  
42KA6611  
42KA6612

42KA6613  
42KA6614  
42KA6615  
42KA6616  
42KA6617  
42KA6618  
42KA6619  
42KA6620  
42KA6621  
42KA6651  
42KA6652  
42KA6653  
42KA6654  
42KA6655  
42KA6656  
42KA6657  
42KA6658  
42KA6659  
42KA6660  
42KA6661  
42KA6662  
42KA6663  
42KA6664  
42KA6665  
42KA6666  
42KA6667  
42KA6668  
42KA6669  
42KA6670  
42KA6671  
42KA6672  
42KA6673  
42KA6674  
42KA6675  
42KA6676  
42KA6677  
42KA6678  
42KA6679  
42KA6680  
42KA6681  
42KA6682  
42KA6683  
42KA6685

42KA6686

42KA67

42KA6700

42KA6701

42KA6702  
42KA6703  
42KA6704  
42KA6705  
42KA6706  
42KA6707  
42KA6708  
42KA6709  
42KA6710  
42KA6711  
42KA6712  
42KA6713  
42KA6714  
42KA6715  
42KA6716  
42KA6717  
42KA6718  
42KA6719  
42KA6720

42KA6721  
42KA6722  
42KA6723  
42KA6724

42KA6725

42KA6726  
42KA6727  
42KA6728

42KA6729  
42KA6730  
42KA6731  
42KA6732  
42KA6733  
42KA6734  
42KA6735  
42KA6736  
42KA6737  
42KA6738  
42KA6739  
42KA6740  
42KA6741  
42KA6742  
42KA6743  
42KA6744  
42KA6745  
42KA6746  
42KA6747  
42KA6748

42KA6749  
42KA6750  
42KA6751  
42KA6752  
42KA6753  
42KA6754  
42KA6755  
42KA6756  
42KA6757  
42KA6758  
42KA6759  
42KA6760  
42KA6761

42KA6762  
42KA6763  
42KA68

42KA6802  
42KA6812  
42KA6814  
42KA6827  
42KA6877  
42KA6878  
42KA6879  
42KA6880  
42KA6881  
42KA6882  
42KA6883  
42KA6884  
42KA6885  
42KA6887  
42KA6889

42KA69

42KA6933  
42KA6934

42KA6941  
42KA6947

42KA6962  
42KA6963  
42KA6964  
42KA6965  
42KA6966

42KA70  
42KA7016  
42KA7017  
42KA7018

42KA7021  
42KA7022



42KA7025

42KA7026

42KA7027

42KA7028

42KA7029

42KA7030

42KA7032

42KA7033

42KA7034

42KA7035

42KA7036

42KA7037

42KA7038

42KA7040

42KA7041

42KA7042

42KA7063

42KA7064

42KA7065

42KA7066

42KA7067

42KA7068

42KA7069

42KA7070

42KA7071

42KA7072

42KA7073

42KA7074

42KA7075

42KA7076

42KA7078

42KA7090

42KA7091

42KA7092

42KA7093

42KA7094

42KA7095

42KA71

42KA7105

42KA7106

42KA7107

42KA7123

42KA7124

42KA7125

42KA7135

42KA7136

42KA7137

42KA7138  
42KA7139  
42KA7140  
42KA7141  
42KA7142  
42KA7143  
42KA7144  
42KA7145  
42KA7146  
42KA7147  
42KA7148  
42KA7149  
42KA7150  
42KA7151  
42KA7153  
42KA7154  
42KA7155  
42KA7156  
42KA7157  
42KA7158  
42KA7159  
42KA7160  
42KA7161  
42KA7162  
42KA7163  
42KA7164  
42KA7165  
42KA7166  
42KA7167  
42KA7168  
42KA7169  
42KA7170  
42KA7171  
42KA7172  
42KA7173  
42KA7174  
42KA7175  
42KA7176  
42KA7177  
42KA7178  
42KA7179  
42KA7180  
42KA7181  
42KA7190  
42KA7191  
42KA7192  
42KA7197

42KA7198  
42KA7199  
42KA7200  
42KA7201  
42KA7202  
42KA7203  
42KA7204  
42KA7205  
42KA7206  
42KA7207  
42KA7208  
42KA7209  
42KA7210  
42KA7211  
42KA7212  
42KA7213  
42KA7220  
42KA7221  
42KA7222  
42KA7223  
42KA7224  
42KA7225  
42KA7226  
42KA7227  
42KA7228  
42KA7232  
42KA7233  
42KA7234  
42KA7235  
42KA7236  
42KA7237  
42KA7238  
42KA7239  
42KA7240  
42KA7241  
42KA7242  
42KA7243  
42KA7244  
42KA7245  
42KA7246  
42KA7247  
42KA7248  
42KA7249  
42KA7252  
42KA7260  
42KA7300  
42KA7301

42KA7302

42KA7303

42KA7304

42KA7305

42KA7306

42KA7307

42KA7308

42KA7309

42KA7310

42KA7311

42KA7312

42KA7313

42KA7314

42KA75

42KA751

42KA752

42KA7523

42KA7524

42KA7525

42KA7527

42KA7528

42KA753

42KA754

42KA755

42KA756

42KA757

42KA758

42KA759

42KA76

42KA760

42KA761

42KA762

42KA7624

42KA763

42KA764

42KA765

42KA766

42KA767

42KA768

42KA769

42KA77

42KA7710

42KA7713

42KA7719

42KA772

42KA773

42KA774

42KA775  
42KA776  
42KA777  
42KA778  
42KA7782  
42KA7783  
42KA779  
42KA78  
42KA780  
42KA781

42KA7849  
42KA7850  
42KA7851  
42KA7852  
42KA7853  
42KA7899

42KA79

42KA7900

42KA796  
42KA797  
42KA798  
42KA799  
42KA80  
42KA800  
42KA801  
42KA802  
42KA803  
42KA804  
42KA805  
42KA806  
42KA807  
42KA808  
42KA809  
42KA810  
42KA811  
42KA812  
42KA813  
42KA814  
42KA815  
42KA816  
42KA817  
42KA818  
42KA819  
42KA82  
42KA820  
42KA821  
42KA822

42KA823  
42KA824  
42KA825  
42KA826  
42KA827  
42KA828  
42KA829  
42KA83  
42KA830  
42KA831  
42KA832  
42KA833  
42KA834  
42KA835  
42KA836

42KA84

42KA840  
42KA841  
42KA842  
42KA844  
42KA845  
42KA846  
42KA847  
42KA848  
42KA849  
42KA85  
42KA850  
42KA851  
42KA852  
42KA853  
42KA854  
42KA855  
42KA856  
42KA858

42KA86

42KA865  
42KA866  
42KA867  
42KA868  
42KA869  
42KA870  
42KA871  
42KA872  
42KA873  
42KA874  
42KA875  
42KA876

42KA877

42KA878

42KA879

42KA88

42KA880

42KA881

42KA882

42KA883

42KA884

42KA885

42KA886

42KA887

42KA888

42KA889

42KA89

42KA890

42KA891

42KA892

42KA893

42KA894

42KA895

42KA896

42KA897

42KA898

42KA90

42KA900

42KA901

42KA902

42KA903

42KA904

42KA905

42KA91

42KA92

42KA93

42KA94

42KA95

42KA957

42KA96

42KA97

42KA98

Before Dec. 2017	Sites After Dec. 2017	Sites Removed from Monument Protection	Summary
42GA1000	42GA1000	42GA1572	<b>Total Sites Before: 4225</b> <b>Total Sites After: 2340</b> <b>Total Sites Removed: 1915</b>
42GA1001	42GA1001	42GA1573	
42GA1002	42GA1002	42GA1580	
42GA1003	42GA1003	42GA1581	
42GA1004	42GA1004	42GA1582	
42GA1006	42GA1006	42GA1585	
42GA101	42GA101	42GA1586	
42GA1099	42GA1099	42GA1587	
42GA1101	42GA1101	42GA1588	
42GA115	42GA115	42GA1592	
42GA1423	42GA1423	42GA1593	
42GA1424	42GA1424	42GA1594	
42GA1425	42GA1425	42GA1595	
42GA1426	42GA1426	42GA1596	
42GA1427	42GA1427	42GA1597	
42GA1428	42GA1428	42GA1615	
42GA1429	42GA1429	42GA1616	
42GA1430	42GA1430	42GA1617	
42GA1431	42GA1431	42GA1618	
42GA1432	42GA1432	42GA1619	
42GA1433	42GA1433	42GA1620	
42GA1434	42GA1434	42GA1650	
42GA1435	42GA1435	42GA1651	
42GA1436	42GA1436	42GA1654	
42GA1437	42GA1437	42GA1655	
42GA1438	42GA1438	42GA1656	
42GA1439	42GA1439	42GA1807	
42GA1440	42GA1440	42GA1808	
42GA1441	42GA1441	42GA1809	
42GA1442	42GA1442	42GA2059	
42GA148	42GA148	42GA2060	
42GA1536	42GA1536	42GA2061	
42GA1537	42GA1537	42GA2062	
42GA1538	42GA1538	42GA2063	
42GA1539	42GA1539	42GA2064	
42GA1541	42GA1541	42GA2065	
42GA1542	42GA1542	42GA2066	
42GA1543	42GA1543	42GA2067	
42GA1544	42GA1544	42GA2068	
42GA1545	42GA1545	42GA2069	
42GA1546	42GA1546	42GA2070	
42GA1548	42GA1548	42GA2071	
42GA1549	42GA1549	42GA2072	
42GA1572	42GA1598	42GA2073	
42GA1573	42GA1599	42GA2074	



42GA1580	42GA1600	42GA2075
42GA1581	42GA1601	42GA2076
42GA1582	42GA1602	42GA2077
42GA1585	42GA1603	42GA2078
42GA1586	42GA1604	42GA2079
42GA1587	42GA1605	42GA2080
42GA1588	42GA1606	42GA2081
42GA1592	42GA1607	42GA2082
42GA1593	42GA1608	42GA2087
42GA1594	42GA1609	42GA2088
42GA1595	42GA1610	42GA2129
42GA1596	42GA1611	42GA2238
42GA1597	42GA1612	42GA2239
42GA1598	42GA1613	42GA2240
42GA1599	42GA1614	42GA2241
42GA1600	42GA1621	42GA2242
42GA1601	42GA1622	42GA2243
42GA1602	42GA1623	42GA2244
42GA1603	42GA1624	42GA2245
42GA1604	42GA1625	42GA2246
42GA1605	42GA1626	42GA2247
42GA1606	42GA1627	42GA2248
42GA1607	42GA1628	42GA2249
42GA1608	42GA1631	42GA2250
42GA1609	42GA1632	42GA2251
42GA1610	42GA1633	42GA2252
42GA1611	42GA1634	42GA2258
42GA1612	42GA1635	42GA2259
42GA1613	42GA1636	42GA2260
42GA1614	42GA1637	42GA2261
42GA1615	42GA1646	42GA2262
42GA1616	42GA1647	42GA2263
42GA1617	42GA1648	42GA2264
42GA1618	42GA1649	42GA2265
42GA1619	42GA1653	42GA2266
42GA1620	42GA1661	42GA2267
42GA1621	42GA1662	42GA2268
42GA1622	42GA1663	42GA2269
42GA1623	42GA1664	42GA2270
42GA1624	42GA1665	42GA2271
42GA1625	42GA1666	42GA2272
42GA1626	42GA1667	42GA2273
42GA1627	42GA1668	42GA2274
42GA1628	42GA1669	42GA2275
42GA1631	42GA1670	42GA2276
42GA1632	42GA1671	42GA2283
42GA1633	42GA1672	42GA2284

42GA1634	42GA1673	42GA2285
42GA1635	42GA1674	42GA2286
42GA1636	42GA1675	42GA2287
42GA1637	42GA1676	42GA2288
42GA1646	42GA1677	42GA2289
42GA1647	42GA1678	42GA2290
42GA1648	42GA1679	42GA2291
42GA1649	42GA1680	42GA2293
42GA1650	42GA1681	42GA2294
42GA1651	42GA1682	42GA2513
42GA1653	42GA1683	42GA2514
42GA1654	42GA1684	42GA2515
42GA1655	42GA1685	42GA2516
42GA1656	42GA1686	42GA2517
42GA1661	42GA1687	42GA2518
42GA1662	42GA1688	42GA2519
42GA1663	42GA1689	42GA2521
42GA1664	42GA1690	42GA2522
42GA1665	42GA1691	42GA2523
42GA1666	42GA1692	42GA2524
42GA1667	42GA1693	42GA2525
42GA1668	42GA1694	42GA2526
42GA1669	42GA1695	42GA2527
42GA1670	42GA1696	42GA2528
42GA1671	42GA1697	42GA2529
42GA1672	42GA1810	42GA2530
42GA1673	42GA1815	42GA2531
42GA1674	42GA1816	42GA2532
42GA1675	42GA1817	42GA2533
42GA1676	42GA1869	42GA2534
42GA1677	42GA1870	42GA2535
42GA1678	42GA1872	42GA2536
42GA1679	42GA1876	42GA2537
42GA1680	42GA1880	42GA2538
42GA1681	42GA2093	42GA2539
42GA1682	42GA2094	42GA2540
42GA1683	42GA2095	42GA2541
42GA1684	42GA2096	42GA2542
42GA1685	42GA2103	42GA2543
42GA1686	42GA2121	42GA2544
42GA1687	42GA2122	42GA2545
42GA1688	42GA2123	42GA2546
42GA1689	42GA2236	42GA2547
42GA1690	42GA2237	42GA2548
42GA1691	42GA2253	42GA2549
42GA1692	42GA2254	42GA2550
42GA1693	42GA2255	42GA2551

42GA1694	42GA2256	42GA2552
42GA1695	42GA2257	42GA2553
42GA1696	42GA2277	42GA2554
42GA1697	42GA2278	42GA2555
42GA1807	42GA2279	42GA2556
42GA1808	42GA2280	42GA2557
42GA1809	42GA2281	42GA2558
42GA1810	42GA2282	42GA2559
42GA1815	42GA2292	42GA2560
42GA1816	42GA2393	42GA2561
42GA1817	42GA2394	42GA2562
42GA1869	42GA2395	42GA2563
42GA1870	42GA2419	42GA2564
42GA1872	42GA2420	42GA2565
42GA1876	42GA2421	42GA2566
42GA1880	42GA2520	42GA2567
42GA2059	42GA2573	42GA2568
42GA2060	42GA2658	42GA2569
42GA2061	42GA2659	42GA2572
42GA2062	42GA2660	42GA2574
42GA2063	42GA2661	42GA2636
42GA2064	42GA2709	42GA2662
42GA2065	42GA2710	42GA2663
42GA2066	42GA2711	42GA2664
42GA2067	42GA2712	42GA2665
42GA2068	42GA2713	42GA2666
42GA2069	42GA2714	42GA2667
42GA2070	42GA2715	42GA2668
42GA2071	42GA2716	42GA2669
42GA2072	42GA2717	42GA2670
42GA2073	42GA2718	42GA2671
42GA2074	42GA2719	42GA2672
42GA2075	42GA2720	42GA2673
42GA2076	42GA2721	42GA3088
42GA2077	42GA2722	42GA3089
42GA2078	42GA2723	42GA3137
42GA2079	42GA2724	42GA3138
42GA2080	42GA2858	42GA3139
42GA2081	42GA291	42GA3140
42GA2082	42GA2912	42GA3144
42GA2087	42GA296	42GA3145
42GA2088	42GA297	42GA3146
42GA2093	42GA298	42GA3366
42GA2094	42GA299	42GA3367
42GA2095	42GA300	42GA3392
42GA2096	42GA301	42GA3393
42GA2103	42GA302	42GA3499

42GA2121	42GA307	42GA3521
42GA2122	42GA3098	42GA3599
42GA2123	42GA3118	42GA3613
42GA2129	42GA3119	42GA3614
42GA2236	42GA3120	42GA3616
42GA2237	42GA3121	42GA3699
42GA2238	42GA3122	42GA3730
42GA2239	42GA3123	42GA3731
42GA2240	42GA3124	42GA3732
42GA2241	42GA3125	42GA3733
42GA2242	42GA3126	42GA3735
42GA2243	42GA3127	42GA3736
42GA2244	42GA3128	42GA3738
42GA2245	42GA3129	42GA3739
42GA2246	42GA3130	42GA3748
42GA2247	42GA3131	42GA3749
42GA2248	42GA3132	42GA3750
42GA2249	42GA3133	42GA3751
42GA2250	42GA3134	42GA3798
42GA2251	42GA3135	42GA3857
42GA2252	42GA3136	42GA3907
42GA2253	42GA3149	42GA3944
42GA2254	42GA3390	42GA3982
42GA2255	42GA3455	42GA3987
42GA2256	42GA3456	42GA4035
42GA2257	42GA3457	42GA4128
42GA2258	42GA3458	42GA4129
42GA2259	42GA3460	42GA4169
42GA2260	42GA3461	42GA4172
42GA2261	42GA3462	42GA4182
42GA2262	42GA3463	42GA4183
42GA2263	42GA3464	42GA42
42GA2264	42GA3465	42GA4270
42GA2265	42GA35	42GA4271
42GA2266	42GA3566	42GA4272
42GA2267	42GA3567	42GA4383
42GA2268	42GA3568	42GA4452
42GA2269	42GA3569	42GA4471
42GA2270	42GA3570	42GA4507
42GA2271	42GA3581	42GA4618
42GA2272	42GA3591	42GA4619
42GA2273	42GA3661	42GA4620
42GA2274	42GA37	42GA4621
42GA2275	42GA3709	42GA4622
42GA2276	42GA3711	42GA4623
42GA2277	42GA3712	42GA4624
42GA2278	42GA3719	42GA4625

42GA2279	42GA3720	42GA4626
42GA2280	42GA3728	42GA4627
42GA2281	42GA3740	42GA4628
42GA2282	42GA3741	42GA4629
42GA2283	42GA3743	42GA4630
42GA2284	42GA3752	42GA4631
42GA2285	42GA3753	42GA4632
42GA2286	42GA3754	42GA4633
42GA2287	42GA3797	42GA4634
42GA2288	42GA38	42GA4635
42GA2289	42GA3886	42GA4636
42GA2290	42GA3887	42GA4637
42GA2291	42GA3888	42GA4638
42GA2292	42GA3889	42GA4639
42GA2293	42GA3890	42GA4640
42GA2294	42GA3891	42GA4641
42GA2393	42GA40	42GA4642
42GA2394	42GA4083	42GA4643
42GA2395	42GA4084	42GA4644
42GA2419	42GA4085	42GA4645
42GA2420	42GA4086	42GA4646
42GA2421	42GA4087	42GA4647
42GA2513	42GA4088	42GA4648
42GA2514	42GA4089	42GA4649
42GA2515	42GA4090	42GA4744
42GA2516	42GA4091	42GA4745
42GA2517	42GA4092	42GA4746
42GA2518	42GA4093	42GA4747
42GA2519	42GA4094	42GA4748
42GA2520	42GA4095	42GA4749
42GA2521	42GA4096	42GA4750
42GA2522	42GA4097	42GA4751
42GA2523	42GA4098	42GA4752
42GA2524	42GA4099	42GA4753
42GA2525	42GA41	42GA4754
42GA2526	42GA4100	42GA4755
42GA2527	42GA4101	42GA4756
42GA2528	42GA4102	42GA4757
42GA2529	42GA4103	42GA4758
42GA2530	42GA4104	42GA4759
42GA2531	42GA4105	42GA4760
42GA2532	42GA4106	42GA4761
42GA2533	42GA4107	42GA4762
42GA2534	42GA4108	42GA4763
42GA2535	42GA4110	42GA4764
42GA2536	42GA4111	42GA4765
42GA2537	42GA4112	42GA4766

42GA2538	42GA4113	42GA4767
42GA2539	42GA4114	42GA4768
42GA2540	42GA4115	42GA4769
42GA2541	42GA4116	42GA4770
42GA2542	42GA4117	42GA4772
42GA2543	42GA4126	42GA4773
42GA2544	42GA4138	42GA4774
42GA2545	42GA4139	42GA4775
42GA2546	42GA4140	42GA4776
42GA2547	42GA4141	42GA4777
42GA2548	42GA4142	42GA4778
42GA2549	42GA4165	42GA4779
42GA2550	42GA4166	42GA4780
42GA2551	42GA4181	42GA4781
42GA2552	42GA4378	42GA4782
42GA2553	42GA4509	42GA4783
42GA2554	42GA4510	42GA4784
42GA2555	42GA4511	42GA4785
42GA2556	42GA4512	42GA4786
42GA2557	42GA4513	42GA4787
42GA2558	42GA4514	42GA4788
42GA2559	42GA4515	42GA4789
42GA2560	42GA4516	42GA4790
42GA2561	42GA4517	42GA4791
42GA2562	42GA4518	42GA4792
42GA2563	42GA4519	42GA4802
42GA2564	42GA4520	42GA4803
42GA2565	42GA4521	42GA4805
42GA2566	42GA4522	42GA4807
42GA2567	42GA4523	42GA4808
42GA2568	42GA4524	42GA4809
42GA2569	42GA4526	42GA4810
42GA2572	42GA4527	42GA4811
42GA2573	42GA4528	42GA4812
42GA2574	42GA4529	42GA4813
42GA2636	42GA4530	42GA4814
42GA2658	42GA4531	42GA4815
42GA2659	42GA4532	42GA4816
42GA2660	42GA4533	42GA4817
42GA2661	42GA4534	42GA4820
42GA2662	42GA4535	42GA4821
42GA2663	42GA4536	42GA4822
42GA2664	42GA4537	42GA4823
42GA2665	42GA4538	42GA4824
42GA2666	42GA4539	42GA4887
42GA2667	42GA4540	42GA4888
42GA2668	42GA4541	42GA4889

42GA2669	42GA4542	42GA4890
42GA2670	42GA4543	42GA4891
42GA2671	42GA4544	42GA4892
42GA2672	42GA4545	42GA4893
42GA2673	42GA4546	42GA4894
42GA2709	42GA4547	42GA4895
42GA2710	42GA4548	42GA4896
42GA2711	42GA4549	42GA4897
42GA2712	42GA4556	42GA4898
42GA2713	42GA4557	42GA4900
42GA2714	42GA4558	42GA4901
42GA2715	42GA4559	42GA4947
42GA2716	42GA4560	42GA4948
42GA2717	42GA4561	42GA4949
42GA2718	42GA4562	42GA4950
42GA2719	42GA4563	42GA4951
42GA2720	42GA4564	42GA4952
42GA2721	42GA4565	42GA4953
42GA2722	42GA4655	42GA4954
42GA2723	42GA4656	42GA4955
42GA2724	42GA4669	42GA4956
42GA2858	42GA4679	42GA4958
42GA291	42GA4680	42GA4959
42GA2912	42GA4681	42GA4960
42GA296	42GA4682	42GA4982
42GA297	42GA4683	42GA4983
42GA298	42GA4684	42GA4984
42GA299	42GA4685	42GA5366
42GA300	42GA4686	42GA5367
42GA301	42GA4687	42GA5368
42GA302	42GA4688	42GA5370
42GA307	42GA4689	42GA5371
42GA3088	42GA4690	42GA5372
42GA3089	42GA4691	42GA5373
42GA3098	42GA4692	42GA5374
42GA3118	42GA4693	42GA5375
42GA3119	42GA4694	42GA5376
42GA3120	42GA4695	42GA5377
42GA3121	42GA4696	42GA5378
42GA3122	42GA4697	42GA5379
42GA3123	42GA4698	42GA5382
42GA3124	42GA4699	42GA5383
42GA3125	42GA4700	42GA5384
42GA3126	42GA4701	42GA5385
42GA3127	42GA4702	42GA5386
42GA3128	42GA4703	42GA5387
42GA3129	42GA4704	42GA5389

42GA3130	42GA4705	42GA5390
42GA3131	42GA4706	42GA5391
42GA3132	42GA4707	42GA5392
42GA3133	42GA4708	42GA5393
42GA3134	42GA4709	42GA5394
42GA3135	42GA4710	42GA5395
42GA3136	42GA4711	42GA5396
42GA3137	42GA4712	42GA5397
42GA3138	42GA4736	42GA5398
42GA3139	42GA4737	42GA5399
42GA3140	42GA4738	42GA540
42GA3144	42GA4739	42GA5400
42GA3145	42GA4740	42GA5401
42GA3146	42GA4741	42GA5402
42GA3149	42GA4742	42GA5403
42GA3366	42GA4743	42GA5404
42GA3367	42GA4825	42GA5405
42GA3390	42GA4827	42GA5406
42GA3392	42GA4828	42GA5407
42GA3393	42GA4829	42GA5408
42GA3455	42GA4830	42GA5409
42GA3456	42GA4831	42GA541
42GA3457	42GA4832	42GA5410
42GA3458	42GA4833	42GA5411
42GA3460	42GA4834	42GA5412
42GA3461	42GA4835	42GA5413
42GA3462	42GA4836	42GA5414
42GA3463	42GA4837	42GA5415
42GA3464	42GA4838	42GA5416
42GA3465	42GA4839	42GA5417
42GA3499	42GA4840	42GA5418
42GA35	42GA4841	42GA5419
42GA3521	42GA4842	42GA542
42GA3566	42GA4843	42GA5420
42GA3567	42GA4844	42GA5421
42GA3568	42GA4845	42GA5422
42GA3569	42GA4846	42GA5423
42GA3570	42GA4847	42GA5427
42GA3581	42GA4848	42GA5451
42GA3591	42GA4849	42GA546
42GA3599	42GA4850	42GA5470
42GA3613	42GA4851	42GA5471
42GA3614	42GA4852	42GA5473
42GA3616	42GA4853	42GA5474
42GA3661	42GA4854	42GA5475
42GA3699	42GA4855	42GA5476
42GA37	42GA4856	42GA5477



42GA3709	42GA4857	42GA5479
42GA3711	42GA4858	42GA5482
42GA3712	42GA4859	42GA5483
42GA3719	42GA4861	42GA5484
42GA3720	42GA4862	42GA5485
42GA3728	42GA4863	42GA5486
42GA3730	42GA4864	42GA5487
42GA3731	42GA4865	42GA5488
42GA3732	42GA4866	42GA5489
42GA3733	42GA4867	42GA5490
42GA3735	42GA4868	42GA5491
42GA3736	42GA4869	42GA5492
42GA3738	42GA4870	42GA5493
42GA3739	42GA4871	42GA5494
42GA3740	42GA4872	42GA5495
42GA3741	42GA4873	42GA55
42GA3743	42GA4874	42GA550
42GA3748	42GA4875	42GA5522
42GA3749	42GA4876	42GA553
42GA3750	42GA4877	42GA554
42GA3751	42GA4878	42GA555
42GA3752	42GA4879	42GA557
42GA3753	42GA4880	42GA56
42GA3754	42GA4881	42GA5821
42GA3797	42GA4882	42GA5822
42GA3798	42GA4883	42GA5823
42GA38	42GA4884	42GA5829
42GA3857	42GA4885	42GA5830
42GA3886	42GA4886	42GA5831
42GA3887	42GA4902	42GA5861
42GA3888	42GA4903	42GA5898
42GA3889	42GA4904	42GA5913
42GA3890	42GA4905	42GA5936
42GA3891	42GA4906	42GA5937
42GA3907	42GA4907	42GA5939
42GA3944	42GA4908	42GA5940
42GA3982	42GA4909	42GA6048
42GA3987	42GA4910	42GA6064
42GA40	42GA4911	42GA6086
42GA4035	42GA4912	42GA6087
42GA4083	42GA4913	42GA6088
42GA4084	42GA4914	42GA6123
42GA4085	42GA4915	42GA6124
42GA4086	42GA4916	42GA6125
42GA4087	42GA4917	42GA6126
42GA4088	42GA4918	42GA6151
42GA4089	42GA4919	42GA6152

42GA4090	42GA4920	42GA6219
42GA4091	42GA4921	42GA6220
42GA4092	42GA4922	42GA6221
42GA4093	42GA4923	42GA6222
42GA4094	42GA4924	42GA6223
42GA4095	42GA4925	42GA6224
42GA4096	42GA4926	42GA6225
42GA4097	42GA4927	42GA6226
42GA4098	42GA4928	42GA6227
42GA4099	42GA4929	42GA6228
42GA41	42GA4930	42GA6324
42GA4100	42GA4931	42GA662
42GA4101	42GA4932	42GA7039
42GA4102	42GA4933	42GA7126
42GA4103	42GA4934	42GA7127
42GA4104	42GA4935	42GA7128
42GA4105	42GA4936	42GA7129
42GA4106	42GA4937	42GA7130
42GA4107	42GA4938	42GA7133
42GA4108	42GA4939	42GA7158
42GA4110	42GA4940	42GA7159
42GA4111	42GA4941	42GA7160
42GA4112	42GA4942	42GA7162
42GA4113	42GA4943	42GA7163
42GA4114	42GA4944	42GA7164
42GA4115	42GA4945	42GA7420
42GA4116	42GA4946	42GA7494
42GA4117	42GA4961	42GA7530
42GA4126	42GA4962	42GA7531
42GA4128	42GA4963	42GA7647
42GA4129	42GA4964	42GA7648
42GA4138	42GA4965	42GA7796
42GA4139	42GA4966	42GA880
42GA4140	42GA4967	42GA881
42GA4141	42GA4968	42GA882
42GA4142	42GA4969	42GA883
42GA4165	42GA4970	42GA884
42GA4166	42GA4971	42GA885
42GA4169	42GA4972	42GA886
42GA4172	42GA4973	42GA887
42GA4181	42GA4974	42GA888
42GA4182	42GA4975	42GA889
42GA4183	42GA4976	42GA89
42GA42	42GA4977	42GA890
42GA4270	42GA4978	42GA891
42GA4271	42GA4979	42GA893
42GA4272	42GA4980	42GA894

42GA4378	42GA4981	42GA895
42GA4383	42GA4988	42GA896
42GA4452	42GA4989	42GA897
42GA4471	42GA4990	42GA898
42GA4507	42GA4991	42GA902
42GA4509	42GA5050	42GA91
42GA4510	42GA5051	42GA928
42GA4511	42GA5052	42GA932
42GA4512	42GA5053	42GA934
42GA4513	42GA5054	42GA935
42GA4514	42GA5055	42GA936
42GA4515	42GA5056	42GA937
42GA4516	42GA5057	42GA943
42GA4517	42GA5058	42GA944
42GA4518	42GA5059	42GA966
42GA4519	42GA5060	42GA983
42GA4520	42GA5061	42GA984
42GA4521	42GA5062	42GA985
42GA4522	42GA5063	42GA987
42GA4523	42GA5064	42GA988
42GA4524	42GA5065	42GA989
42GA4526	42GA5066	42GA990
42GA4527	42GA5067	42GA991
42GA4528	42GA5068	42GA992
42GA4529	42GA5069	42GA993
42GA4530	42GA5070	42GA994
42GA4531	42GA5071	42GA995
42GA4532	42GA5072	42GA997
42GA4533	42GA5073	42GA998
42GA4534	42GA5074	42GA999
42GA4535	42GA5075	
42GA4536	42GA5076	
42GA4537	42GA5077	
42GA4538	42GA5078	
42GA4539	42GA5079	
42GA4540	42GA5080	
42GA4541	42GA5081	
42GA4542	42GA5082	
42GA4543	42GA5083	
42GA4544	42GA5084	
42GA4545	42GA5085	
42GA4546	42GA5086	
42GA4547	42GA5087	
42GA4548	42GA5088	
42GA4549	42GA5089	
42GA4556	42GA5090	
42GA4557	42GA5091	

42GA4558	42GA5092
42GA4559	42GA5093
42GA4560	42GA5094
42GA4561	42GA5095
42GA4562	42GA5096
42GA4563	42GA5097
42GA4564	42GA5098
42GA4565	42GA5099
42GA4618	42GA5100
42GA4619	42GA5101
42GA4620	42GA5102
42GA4621	42GA5103
42GA4622	42GA5104
42GA4623	42GA5105
42GA4624	42GA5106
42GA4625	42GA5107
42GA4626	42GA5108
42GA4627	42GA5109
42GA4628	42GA5110
42GA4629	42GA5111
42GA4630	42GA5112
42GA4631	42GA5113
42GA4632	42GA5114
42GA4633	42GA5115
42GA4634	42GA5116
42GA4635	42GA5117
42GA4636	42GA5118
42GA4637	42GA5119
42GA4638	42GA5120
42GA4639	42GA5121
42GA4640	42GA5122
42GA4641	42GA5123
42GA4642	42GA5124
42GA4643	42GA5125
42GA4644	42GA5126
42GA4645	42GA5127
42GA4646	42GA5128
42GA4647	42GA5129
42GA4648	42GA5130
42GA4649	42GA5131
42GA4655	42GA5132
42GA4656	42GA5133
42GA4669	42GA5134
42GA4679	42GA5135
42GA4680	42GA5136
42GA4681	42GA5137
42GA4682	42GA5138

42GA4683	42GA5139
42GA4684	42GA5140
42GA4685	42GA5141
42GA4686	42GA5142
42GA4687	42GA5143
42GA4688	42GA5144
42GA4689	42GA5145
42GA4690	42GA5146
42GA4691	42GA5147
42GA4692	42GA5148
42GA4693	42GA5149
42GA4694	42GA5150
42GA4695	42GA5151
42GA4696	42GA5152
42GA4697	42GA5153
42GA4698	42GA5154
42GA4699	42GA5155
42GA4700	42GA5156
42GA4701	42GA5157
42GA4702	42GA5158
42GA4703	42GA5159
42GA4704	42GA5160
42GA4705	42GA5161
42GA4706	42GA5162
42GA4707	42GA5163
42GA4708	42GA5164
42GA4709	42GA5165
42GA4710	42GA5166
42GA4711	42GA5167
42GA4712	42GA5291
42GA4736	42GA5297
42GA4737	42GA545
42GA4738	42GA5467
42GA4739	42GA5468
42GA4740	42GA5469
42GA4741	42GA5472
42GA4742	42GA5478
42GA4743	42GA5480
42GA4744	42GA5481
42GA4745	42GA5500
42GA4746	42GA5506
42GA4747	42GA5507
42GA4748	42GA5508
42GA4749	42GA556
42GA4750	42GA5605
42GA4751	42GA5606
42GA4752	42GA5647

42GA4753	42GA5811
42GA4754	42GA5812
42GA4755	42GA5813
42GA4756	42GA5814
42GA4757	42GA5815
42GA4758	42GA5816
42GA4759	42GA5817
42GA4760	42GA5818
42GA4761	42GA5819
42GA4762	42GA5820
42GA4763	42GA5824
42GA4764	42GA5825
42GA4765	42GA5826
42GA4766	42GA5827
42GA4767	42GA5832
42GA4768	42GA5833
42GA4769	42GA5841
42GA4770	42GA5842
42GA4772	42GA5843
42GA4773	42GA5853
42GA4774	42GA5854
42GA4775	42GA5855
42GA4776	42GA5856
42GA4777	42GA5857
42GA4778	42GA5858
42GA4779	42GA5923
42GA4780	42GA5925
42GA4781	42GA5926
42GA4782	42GA5927
42GA4783	42GA5928
42GA4784	42GA5929
42GA4785	42GA5930
42GA4786	42GA5932
42GA4787	42GA5933
42GA4788	42GA5938
42GA4789	42GA6077
42GA4790	42GA6078
42GA4791	42GA6079
42GA4792	42GA6080
42GA4802	42GA6081
42GA4803	42GA6082
42GA4805	42GA6083
42GA4807	42GA6084
42GA4808	42GA6085
42GA4809	42GA6146
42GA4810	42GA6147
42GA4811	42GA6563

42GA4812  
42GA4813  
42GA4814  
42GA4815  
42GA4816  
42GA4817  
42GA4820  
42GA4821  
42GA4822  
42GA4823  
42GA4824  
42GA4825  
42GA4827  
42GA4828  
42GA4829  
42GA4830  
42GA4831  
42GA4832  
42GA4833  
42GA4834  
42GA4835  
42GA4836  
42GA4837  
42GA4838  
42GA4839  
42GA4840  
42GA4841  
42GA4842  
42GA4843  
42GA4844  
42GA4845  
42GA4846  
42GA4847  
42GA4848  
42GA4849  
42GA4850  
42GA4851  
42GA4852  
42GA4853  
42GA4854  
42GA4855  
42GA4856  
42GA4857  
42GA4858  
42GA4859  
42GA4861  
42GA4862

42GA6564  
42GA6565  
42GA6566  
42GA6567  
42GA6568  
42GA7527  
42GA7666  
42GA8060  
42GA82  
42GA83  
42GA892  
42GA90

42GA4863  
42GA4864  
42GA4865  
42GA4866  
42GA4867  
42GA4868  
42GA4869  
42GA4870  
42GA4871  
42GA4872  
42GA4873  
42GA4874  
42GA4875  
42GA4876  
42GA4877  
42GA4878  
42GA4879  
42GA4880  
42GA4881  
42GA4882  
42GA4883  
42GA4884  
42GA4885  
42GA4886

42GA4887  
42GA4888  
42GA4889  
42GA4890  
42GA4891  
42GA4892  
42GA4893  
42GA4894  
42GA4895  
42GA4896  
42GA4897  
42GA4898  
42GA4900  
42GA4901

42GA4902  
42GA4903  
42GA4904  
42GA4905  
42GA4906  
42GA4907  
42GA4908  
42GA4909  
42GA4910



42GA4911  
42GA4912  
42GA4913  
42GA4914  
42GA4915  
42GA4916  
42GA4917  
42GA4918  
42GA4919  
42GA4920  
42GA4921  
42GA4922  
42GA4923  
42GA4924  
42GA4925  
42GA4926  
42GA4927  
42GA4928  
42GA4929  
42GA4930  
42GA4931  
42GA4932  
42GA4933  
42GA4934  
42GA4935  
42GA4936  
42GA4937  
42GA4938  
42GA4939  
42GA4940  
42GA4941  
42GA4942  
42GA4943  
42GA4944  
42GA4945  
42GA4946  
42GA4947  
42GA4948  
42GA4949  
42GA4950  
42GA4951  
42GA4952  
42GA4953  
42GA4954  
42GA4955  
42GA4956  
42GA4958

42GA4959

42GA4960

42GA4961

42GA4962

42GA4963

42GA4964

42GA4965

42GA4966

42GA4967

42GA4968

42GA4969

42GA4970

42GA4971

42GA4972

42GA4973

42GA4974

42GA4975

42GA4976

42GA4977

42GA4978

42GA4979

42GA4980

42GA4981

42GA4982

42GA4983

42GA4984

42GA4988

42GA4989

42GA4990

42GA4991

42GA5050

42GA5051

42GA5052

42GA5053

42GA5054

42GA5055

42GA5056

42GA5057

42GA5058

42GA5059

42GA5060

42GA5061

42GA5062

42GA5063

42GA5064

42GA5065

42GA5066

42GA5067  
42GA5068  
42GA5069  
42GA5070  
42GA5071  
42GA5072  
42GA5073  
42GA5074  
42GA5075  
42GA5076  
42GA5077  
42GA5078  
42GA5079  
42GA5080  
42GA5081  
42GA5082  
42GA5083  
42GA5084  
42GA5085  
42GA5086  
42GA5087  
42GA5088  
42GA5089  
42GA5090  
42GA5091  
42GA5092  
42GA5093  
42GA5094  
42GA5095  
42GA5096  
42GA5097  
42GA5098  
42GA5099  
42GA5100  
42GA5101  
42GA5102  
42GA5103  
42GA5104  
42GA5105  
42GA5106  
42GA5107  
42GA5108  
42GA5109  
42GA5110  
42GA5111  
42GA5112  
42GA5113

42GA5114  
42GA5115  
42GA5116  
42GA5117  
42GA5118  
42GA5119  
42GA5120  
42GA5121  
42GA5122  
42GA5123  
42GA5124  
42GA5125  
42GA5126  
42GA5127  
42GA5128  
42GA5129  
42GA5130  
42GA5131  
42GA5132  
42GA5133  
42GA5134  
42GA5135  
42GA5136  
42GA5137  
42GA5138  
42GA5139  
42GA5140  
42GA5141  
42GA5142  
42GA5143  
42GA5144  
42GA5145  
42GA5146  
42GA5147  
42GA5148  
42GA5149  
42GA5150  
42GA5151  
42GA5152  
42GA5153  
42GA5154  
42GA5155  
42GA5156  
42GA5157  
42GA5158  
42GA5159  
42GA5160

42GA5161  
42GA5162  
42GA5163  
42GA5164  
42GA5165  
42GA5166  
42GA5167  
42GA5291  
42GA5297

42GA5366  
42GA5367  
42GA5368  
42GA5370  
42GA5371  
42GA5372  
42GA5373  
42GA5374  
42GA5375  
42GA5376  
42GA5377  
42GA5378  
42GA5379  
42GA5382  
42GA5383  
42GA5384  
42GA5385  
42GA5386  
42GA5387  
42GA5389  
42GA5390  
42GA5391  
42GA5392  
42GA5393  
42GA5394  
42GA5395  
42GA5396  
42GA5397  
42GA5398  
42GA5399  
42GA540  
42GA5400  
42GA5401  
42GA5402  
42GA5403  
42GA5404  
42GA5405  
42GA5406

42GA5407  
42GA5408  
42GA5409  
42GA541  
42GA5410  
42GA5411  
42GA5412  
42GA5413  
42GA5414  
42GA5415  
42GA5416  
42GA5417  
42GA5418  
42GA5419  
42GA542  
42GA5420  
42GA5421  
42GA5422  
42GA5423  
42GA5427  
42GA545  
42GA5451  
42GA546  
42GA5467  
42GA5468  
42GA5469  
42GA5470  
42GA5471  
42GA5472  
42GA5473  
42GA5474  
42GA5475  
42GA5476  
42GA5477  
42GA5478  
42GA5479  
42GA5480  
42GA5481  
42GA5482  
42GA5483  
42GA5484  
42GA5485  
42GA5486  
42GA5487  
42GA5488  
42GA5489  
42GA5490

42GA5491

42GA5492

42GA5493

42GA5494

42GA5495

42GA55

42GA550

42GA5500

42GA5506

42GA5507

42GA5508

42GA5522

42GA553

42GA554

42GA555

42GA556

42GA557

42GA56

42GA5605

42GA5606

42GA5647

42GA5811

42GA5812

42GA5813

42GA5814

42GA5815

42GA5816

42GA5817

42GA5818

42GA5819

42GA5820

42GA5821

42GA5822

42GA5823

42GA5824

42GA5825

42GA5826

42GA5827

42GA5829

42GA5830

42GA5831

42GA5832

42GA5833

42GA5841

42GA5842

42GA5843

42GA5853

42GA5854  
42GA5855  
42GA5856  
42GA5857  
42GA5858

42GA5861  
42GA5898  
42GA5913

42GA5923  
42GA5925  
42GA5926  
42GA5927  
42GA5928  
42GA5929  
42GA5930  
42GA5932  
42GA5933

42GA5936  
42GA5937

42GA5938

42GA5939  
42GA5940  
42GA6048  
42GA6064

42GA6077  
42GA6078  
42GA6079  
42GA6080  
42GA6081  
42GA6082  
42GA6083  
42GA6084  
42GA6085

42GA6086  
42GA6087  
42GA6088  
42GA6123  
42GA6124  
42GA6125  
42GA6126

42GA6146  
42GA6147

42GA6151  
42GA6152  
42GA6219  
42GA6220  
42GA6221



42GA6222  
42GA6223  
42GA6224  
42GA6225  
42GA6226  
42GA6227  
42GA6228  
42GA6324

42GA6563  
42GA6564  
42GA6565  
42GA6566  
42GA6567  
42GA6568

42GA662  
42GA7039  
42GA7126  
42GA7127  
42GA7128  
42GA7129  
42GA7130  
42GA7133  
42GA7158  
42GA7159  
42GA7160  
42GA7162  
42GA7163  
42GA7164  
42GA7420  
42GA7494

42GA7527

42GA7530  
42GA7531  
42GA7647  
42GA7648

42GA7666

42GA7796

42GA8060

42GA82

42GA83

42GA880  
42GA881  
42GA882  
42GA883  
42GA884  
42GA885  
42GA886

42GA887  
 42GA888  
 42GA889  
 42GA89  
 42GA890  
 42GA891

42GA892

42GA893  
 42GA894  
 42GA895  
 42GA896  
 42GA897  
 42GA898

42GA90

42GA902  
 42GA91  
 42GA928  
 42GA932  
 42GA934  
 42GA935  
 42GA936  
 42GA937  
 42GA943  
 42GA944  
 42GA966  
 42GA983  
 42GA984  
 42GA985  
 42GA987  
 42GA988  
 42GA989  
 42GA990  
 42GA991  
 42GA992  
 42GA993  
 42GA994  
 42GA995  
 42GA997  
 42GA998  
 42GA999

42KA100  
 42KA101  
 42KA102  
 42KA103  
 42KA104  
 42KA105  
 42KA1056

42KA1361  
 42KA1362  
 42KA1363  
 42KA1364  
 42KA1365  
 42KA1366  
 42KA1367

42KA100  
 42KA101  
 42KA102  
 42KA103  
 42KA104  
 42KA105  
 42KA1056

42KA1058	42KA1368	42KA1058
42KA1059	42KA1369	42KA1059
42KA106	42KA1370	42KA106
42KA107	42KA1371	42KA107
42KA108	42KA1372	42KA108
42KA110	42KA1373	42KA110
42KA111	42KA1374	42KA111
42KA1188	42KA1375	42KA1188
42KA1189	42KA1376	42KA1189
42KA1190	42KA1377	42KA1190
42KA1191	42KA1378	42KA1191
42KA1192	42KA1379	42KA1192
42KA1193	42KA1380	42KA1193
42KA1194	42KA1381	42KA1194
42KA1195	42KA1382	42KA1195
42KA1196	42KA1383	42KA1196
42KA1197	42KA1384	42KA1197
42KA1198	42KA1385	42KA1198
42KA1199	42KA1386	42KA1199
42KA1200	42KA1387	42KA1200
42KA1201	42KA1388	42KA1201
42KA1202	42KA1389	42KA1202
42KA1203	42KA1390	42KA1203
42KA1228	42KA1391	42KA1228
42KA1229	42KA1392	42KA1229
42KA1230	42KA1393	42KA1230
42KA1231	42KA1394	42KA1231
42KA1232	42KA1395	42KA1232
42KA1239	42KA1396	42KA1239
42KA1241	42KA1397	42KA1241
42KA1242	42KA1398	42KA1242
42KA1243	42KA1399	42KA1243
42KA1244	42KA1400	42KA1244
42KA1245	42KA1401	42KA1245
42KA1246	42KA1402	42KA1246
42KA1247	42KA1403	42KA1247
42KA1248	42KA1404	42KA1248
42KA1249	42KA1405	42KA1249
42KA1250	42KA1406	42KA1250
42KA1251	42KA1407	42KA1251
42KA1252	42KA1422	42KA1252
42KA1253	42KA1436	42KA1253
42KA1254	42KA1437	42KA1254
42KA1255	42KA1438	42KA1255
42KA1256	42KA1439	42KA1256
42KA1257	42KA1449	42KA1257
42KA1258	42KA1450	42KA1258

42KA1259	42KA1456	42KA1259
42KA1260	42KA1457	42KA1260
42KA1261	42KA1461	42KA1261
42KA1262	42KA1462	42KA1262
42KA1263	42KA1463	42KA1263
42KA1264	42KA1464	42KA1264
42KA1265	42KA1465	42KA1265
42KA1266	42KA1466	42KA1266
42KA1268	42KA1467	42KA1268
42KA1271	42KA1468	42KA1271
42KA1272	42KA1469	42KA1272
42KA1273	42KA1470	42KA1273
42KA1274	42KA1472	42KA1274
42KA1275	42KA1473	42KA1275
42KA1276	42KA1474	42KA1276
42KA1277	42KA1475	42KA1277
42KA1278	42KA1476	42KA1278
42KA1279	42KA1477	42KA1279
42KA1280	42KA1478	42KA1280
42KA1281	42KA1479	42KA1281
42KA1282	42KA1480	42KA1282
42KA1283	42KA1499	42KA1283
42KA1284	42KA1500	42KA1284
42KA1286	42KA1502	42KA1286
42KA1287	42KA1511	42KA1287
42KA1288	42KA1515	42KA1288
42KA1289	42KA1521	42KA1289
42KA1290	42KA1546	42KA1290
42KA1291	42KA1547	42KA1291
42KA1292	42KA1548	42KA1292
42KA1293	42KA1551	42KA1293
42KA1316	42KA1552	42KA1316
42KA1320	42KA1553	42KA1320
42KA1323	42KA1554	42KA1323
42KA1325	42KA1555	42KA1325
42KA1326	42KA1556	42KA1326
42KA1327	42KA1557	42KA1327
42KA1328	42KA156	42KA1328
42KA1329	42KA1561	42KA1329
42KA1330	42KA1562	42KA1330
42KA1331	42KA1563	42KA1331
42KA1332	42KA1564	42KA1332
42KA1333	42KA1568	42KA1333
42KA1334	42KA157	42KA1334
42KA1335	42KA1571	42KA1335
42KA1336	42KA1572	42KA1336
42KA1337	42KA1578	42KA1337

42KA1338	42KA1580	42KA1338
42KA1339	42KA1587	42KA1339
42KA1340	42KA1588	42KA1340
42KA1341	42KA1593	42KA1341
42KA1342	42KA1596	42KA1342
42KA1343	42KA1622	42KA1343
42KA1344	42KA1623	42KA1344
42KA1345	42KA1624	42KA1345
42KA1346	42KA1625	42KA1346
42KA1347	42KA1626	42KA1347
42KA1348	42KA1629	42KA1348
42KA1349	42KA1630	42KA1349
42KA1350	42KA1631	42KA1350
42KA1351	42KA1632	42KA1351
42KA1352	42KA1633	42KA1352
42KA1353	42KA1642	42KA1353
42KA1354	42KA1643	42KA1354
42KA1355	42KA1644	42KA1355
42KA1356	42KA1645	42KA1356
42KA1357	42KA1646	42KA1357
42KA1358	42KA1648	42KA1358
42KA1359	42KA1651	42KA1359
42KA1360	42KA1666	42KA1360
42KA1361	42KA1682	42KA1408
42KA1362	42KA1683	42KA1409
42KA1363	42KA1684	42KA1410
42KA1364	42KA1688	42KA1411
42KA1365	42KA1692	42KA1412
42KA1366	42KA1693	42KA1413
42KA1367	42KA1698	42KA1414
42KA1368	42KA1699	42KA1415
42KA1369	42KA1793	42KA1416
42KA1370	42KA1799	42KA1417
42KA1371	42KA1802	42KA1418
42KA1372	42KA1803	42KA1419
42KA1373	42KA1804	42KA1421
42KA1374	42KA1805	42KA1423
42KA1375	42KA1806	42KA1424
42KA1376	42KA1807	42KA1425
42KA1377	42KA1808	42KA1426
42KA1378	42KA1809	42KA1427
42KA1379	42KA1810	42KA1428
42KA1380	42KA1811	42KA1429
42KA1381	42KA1813	42KA1430
42KA1382	42KA1821	42KA1431
42KA1383	42KA1824	42KA1432
42KA1384	42KA1825	42KA1433

42KA1385	42KA1826	42KA1434
42KA1386	42KA1830	42KA1435
42KA1387	42KA1831	42KA1440
42KA1388	42KA1832	42KA1448
42KA1389	42KA1837	42KA1501
42KA1390	42KA1849	42KA1503
42KA1391	42KA1850	42KA1513
42KA1392	42KA1851	42KA1514
42KA1393	42KA1852	42KA1516
42KA1394	42KA1881	42KA1525
42KA1395	42KA1882	42KA1526
42KA1396	42KA1883	42KA1528
42KA1397	42KA1889	42KA1529
42KA1398	42KA1890	42KA1530
42KA1399	42KA1891	42KA1535
42KA1400	42KA1892	42KA1536
42KA1401	42KA1894	42KA1537
42KA1402	42KA1896	42KA1538
42KA1403	42KA1897	42KA1539
42KA1404	42KA1898	42KA1540
42KA1405	42KA1899	42KA1541
42KA1406	42KA1900	42KA1542
42KA1407	42KA1901	42KA1543
42KA1408	42KA1930	42KA1544
42KA1409	42KA1931	42KA1545
42KA1410	42KA1934	42KA1569
42KA1411	42KA1935	42KA1570
42KA1412	42KA1945	42KA1573
42KA1413	42KA1977	42KA1574
42KA1414	42KA1978	42KA1575
42KA1415	42KA1979	42KA1579
42KA1416	42KA2012	42KA1608
42KA1417	42KA2015	42KA1609
42KA1418	42KA2016	42KA1610
42KA1419	42KA2018	42KA1611
42KA1421	42KA2026	42KA1612
42KA1422	42KA2027	42KA1613
42KA1423	42KA2028	42KA1614
42KA1424	42KA2029	42KA1615
42KA1425	42KA2030	42KA1616
42KA1426	42KA2032	42KA1617
42KA1427	42KA2033	42KA1618
42KA1428	42KA2034	42KA1619
42KA1429	42KA2035	42KA1621
42KA1430	42KA2036	42KA1627
42KA1431	42KA2142	42KA1628
42KA1432	42KA2144	42KA1647

42KA1433	42KA2190	42KA1649
42KA1434	42KA2194	42KA1650
42KA1435	42KA2195	42KA1652
42KA1436	42KA2196	42KA1667
42KA1437	42KA2197	42KA1668
42KA1438	42KA2198	42KA1669
42KA1439	42KA2200	42KA1670
42KA1440	42KA2201	42KA1681
42KA1448	42KA2202	42KA1686
42KA1449	42KA2204	42KA1791
42KA1450	42KA2205	42KA1792
42KA1456	42KA2221	42KA1794
42KA1457	42KA2222	42KA1800
42KA1461	42KA2223	42KA1817
42KA1462	42KA2224	42KA1822
42KA1463	42KA2231	42KA1823
42KA1464	42KA2232	42KA1829
42KA1465	42KA2233	42KA1839
42KA1466	42KA2234	42KA1848
42KA1467	42KA2235	42KA1853
42KA1468	42KA2236	42KA1854
42KA1469	42KA2237	42KA1870
42KA1470	42KA2238	42KA1879
42KA1472	42KA2239	42KA1880
42KA1473	42KA2240	42KA1884
42KA1474	42KA2241	42KA1885
42KA1475	42KA2242	42KA1886
42KA1476	42KA2268	42KA1887
42KA1477	42KA2269	42KA1888
42KA1478	42KA2270	42KA1902
42KA1479	42KA2271	42KA1903
42KA1480	42KA2272	42KA1904
42KA1499	42KA2273	42KA1905
42KA1500	42KA2274	42KA1906
42KA1501	42KA2275	42KA1928
42KA1502	42KA2276	42KA1929
42KA1503	42KA2277	42KA1933
42KA1511	42KA2278	42KA1944
42KA1513	42KA2279	42KA1962
42KA1514	42KA2280	42KA1963
42KA1515	42KA2281	42KA1980
42KA1516	42KA2282	42KA1981
42KA1521	42KA2283	42KA1982
42KA1525	42KA2284	42KA2025
42KA1526	42KA2285	42KA2134
42KA1528	42KA2286	42KA2135
42KA1529	42KA2287	42KA2136

42KA1530	42KA2288	42KA2189
42KA1535	42KA2289	42KA2199
42KA1536	42KA2290	42KA2206
42KA1537	42KA2291	42KA2211
42KA1538	42KA2292	42KA2216
42KA1539	42KA2294	42KA2217
42KA1540	42KA2295	42KA2218
42KA1541	42KA2297	42KA2219
42KA1542	42KA2298	42KA2220
42KA1543	42KA2299	42KA2225
42KA1544	42KA2300	42KA2226
42KA1545	42KA2305	42KA2227
42KA1546	42KA2306	42KA2228
42KA1547	42KA2321	42KA2229
42KA1548	42KA2322	42KA2230
42KA1551	42KA2323	42KA2243
42KA1552	42KA2324	42KA2244
42KA1553	42KA2325	42KA2245
42KA1554	42KA2326	42KA2246
42KA1555	42KA2327	42KA2247
42KA1556	42KA2328	42KA2248
42KA1557	42KA2329	42KA2249
42KA156	42KA2335	42KA2250
42KA1561	42KA2338	42KA2251
42KA1562	42KA2339	42KA2252
42KA1563	42KA244	42KA2253
42KA1564	42KA25	42KA2254
42KA1568	42KA2578	42KA2255
42KA1569	42KA2579	42KA2256
42KA157	42KA2580	42KA2257
42KA1570	42KA2581	42KA2258
42KA1571	42KA26	42KA2259
42KA1572	42KA2607	42KA2260
42KA1573	42KA2608	42KA2261
42KA1574	42KA2609	42KA2262
42KA1575	42KA2611	42KA2263
42KA1578	42KA2662	42KA2264
42KA1579	42KA2663	42KA2265
42KA1580	42KA2665	42KA2266
42KA1587	42KA2666	42KA2267
42KA1588	42KA2667	42KA2296
42KA1593	42KA2668	42KA2301
42KA1596	42KA2679	42KA2307
42KA1608	42KA2680	42KA2308
42KA1609	42KA2681	42KA2309
42KA1610	42KA2682	42KA2310
42KA1611	42KA2683	42KA2311



42KA1612	42KA2684	42KA2312
42KA1613	42KA27	42KA2313
42KA1614	42KA2709	42KA2314
42KA1615	42KA2710	42KA2315
42KA1616	42KA2720	42KA2316
42KA1617	42KA28	42KA2317
42KA1618	42KA2823	42KA2318
42KA1619	42KA2824	42KA2319
42KA1621	42KA2825	42KA2320
42KA1622	42KA2826	42KA2330
42KA1623	42KA29	42KA2331
42KA1624	42KA2907	42KA2332
42KA1625	42KA2912	42KA2333
42KA1626	42KA2913	42KA2334
42KA1627	42KA2914	42KA2336
42KA1628	42KA292	42KA2340
42KA1629	42KA30	42KA2390
42KA1630	42KA3065	42KA2391
42KA1631	42KA31	42KA2392
42KA1632	42KA3155	42KA2393
42KA1633	42KA32	42KA2394
42KA1642	42KA326	42KA2395
42KA1643	42KA327	42KA2396
42KA1644	42KA328	42KA2397
42KA1645	42KA329	42KA2398
42KA1646	42KA3291	42KA2399
42KA1647	42KA3292	42KA2400
42KA1648	42KA3293	42KA2401
42KA1649	42KA3294	42KA2402
42KA1650	42KA3295	42KA2403
42KA1651	42KA3296	42KA2405
42KA1652	42KA3297	42KA2406
42KA1666	42KA3298	42KA2407
42KA1667	42KA3299	42KA2408
42KA1668	42KA33	42KA2438
42KA1669	42KA330	42KA2439
42KA1670	42KA3300	42KA2440
42KA1681	42KA3302	42KA2441
42KA1682	42KA3303	42KA2442
42KA1683	42KA3304	42KA2443
42KA1684	42KA3305	42KA2444
42KA1686	42KA3306	42KA2445
42KA1688	42KA3307	42KA2446
42KA1692	42KA3308	42KA2447
42KA1693	42KA3309	42KA2448
42KA1698	42KA331	42KA2449
42KA1699	42KA3310	42KA2479

42KA1791	42KA3311	42KA2480
42KA1792	42KA3312	42KA2481
42KA1793	42KA3313	42KA2482
42KA1794	42KA3314	42KA2483
42KA1799	42KA3315	42KA2484
42KA1800	42KA3316	42KA2485
42KA1802	42KA3318	42KA2486
42KA1803	42KA3319	42KA2487
42KA1804	42KA332	42KA2488
42KA1805	42KA3320	42KA2489
42KA1806	42KA3321	42KA2490
42KA1807	42KA3322	42KA2491
42KA1808	42KA3323	42KA2492
42KA1809	42KA3324	42KA2493
42KA1810	42KA3325	42KA2555
42KA1811	42KA3326	42KA2556
42KA1813	42KA3327	42KA2557
42KA1817	42KA3328	42KA2558
42KA1821	42KA333	42KA2559
42KA1822	42KA3330	42KA2560
42KA1823	42KA3331	42KA2561
42KA1824	42KA3332	42KA2562
42KA1825	42KA3333	42KA2563
42KA1826	42KA3334	42KA2564
42KA1829	42KA3335	42KA2565
42KA1830	42KA3336	42KA2566
42KA1831	42KA3337	42KA2567
42KA1832	42KA3338	42KA2568
42KA1837	42KA3339	42KA2569
42KA1839	42KA334	42KA2570
42KA1848	42KA3340	42KA2571
42KA1849	42KA3341	42KA2572
42KA1850	42KA3342	42KA2573
42KA1851	42KA3343	42KA2582
42KA1852	42KA3345	42KA2583
42KA1853	42KA3346	42KA2584
42KA1854	42KA3347	42KA2585
42KA1870	42KA3348	42KA2586
42KA1879	42KA3349	42KA2587
42KA1880	42KA335	42KA2588
42KA1881	42KA3350	42KA2589
42KA1882	42KA3351	42KA2590
42KA1883	42KA3352	42KA2591
42KA1884	42KA3354	42KA2592
42KA1885	42KA336	42KA2593
42KA1886	42KA3366	42KA2594
42KA1887	42KA3367	42KA2595

42KA1888	42KA3368	42KA2596
42KA1889	42KA3369	42KA2597
42KA1890	42KA337	42KA2598
42KA1891	42KA3373	42KA2599
42KA1892	42KA338	42KA2600
42KA1894	42KA3383	42KA2601
42KA1896	42KA339	42KA2602
42KA1897	42KA34	42KA2603
42KA1898	42KA340	42KA2604
42KA1899	42KA341	42KA2605
42KA1900	42KA342	42KA2606
42KA1901	42KA343	42KA2612
42KA1902	42KA344	42KA2613
42KA1903	42KA345	42KA2651
42KA1904	42KA346	42KA2652
42KA1905	42KA347	42KA2653
42KA1906	42KA348	42KA2654
42KA1928	42KA349	42KA2655
42KA1929	42KA3496	42KA2656
42KA1930	42KA3499	42KA2657
42KA1931	42KA35	42KA2658
42KA1933	42KA350	42KA2659
42KA1934	42KA3500	42KA2660
42KA1935	42KA3501	42KA2664
42KA1944	42KA3503	42KA2670
42KA1945	42KA3504	42KA2671
42KA1962	42KA3505	42KA2672
42KA1963	42KA3506	42KA2673
42KA1977	42KA3507	42KA2674
42KA1978	42KA3508	42KA278
42KA1979	42KA3509	42KA279
42KA1980	42KA3510	42KA280
42KA1981	42KA3511	42KA2821
42KA1982	42KA3512	42KA2827
42KA2012	42KA3513	42KA2839
42KA2015	42KA3514	42KA2840
42KA2016	42KA3515	42KA2882
42KA2018	42KA3516	42KA2883
42KA2025	42KA3517	42KA2884
42KA2026	42KA3518	42KA2885
42KA2027	42KA3519	42KA2886
42KA2028	42KA3520	42KA2887
42KA2029	42KA3521	42KA2888
42KA2030	42KA3522	42KA2889
42KA2032	42KA3523	42KA2890
42KA2033	42KA3524	42KA2891
42KA2034	42KA3525	42KA2892

42KA2035	42KA3526	42KA2893
42KA2036	42KA3527	42KA2894
42KA2134	42KA3528	42KA2895
42KA2135	42KA3529	42KA2896
42KA2136	42KA353	42KA2897
42KA2142	42KA3530	42KA2898
42KA2144	42KA3531	42KA2899
42KA2189	42KA3532	42KA2900
42KA2190	42KA3533	42KA2901
42KA2194	42KA3534	42KA2902
42KA2195	42KA3535	42KA2903
42KA2196	42KA3536	42KA2904
42KA2197	42KA3537	42KA2905
42KA2198	42KA3538	42KA2906
42KA2199	42KA3539	42KA2908
42KA2200	42KA354	42KA2909
42KA2201	42KA3540	42KA2910
42KA2202	42KA3541	42KA2911
42KA2204	42KA3542	42KA297
42KA2205	42KA3543	42KA298
42KA2206	42KA3544	42KA299
42KA2211	42KA3545	42KA301
42KA2216	42KA3546	42KA302
42KA2217	42KA3547	42KA305
42KA2218	42KA3548	42KA306
42KA2219	42KA355	42KA3060
42KA2220	42KA3550	42KA3061
42KA2221	42KA3555	42KA3063
42KA2222	42KA3556	42KA3068
42KA2223	42KA3558	42KA307
42KA2224	42KA356	42KA309
42KA2225	42KA3571	42KA3151
42KA2226	42KA3572	42KA3152
42KA2227	42KA358	42KA3153
42KA2228	42KA359	42KA3154
42KA2229	42KA36	42KA3278
42KA2230	42KA360	42KA3317
42KA2231	42KA361	42KA3329
42KA2232	42KA362	42KA3344
42KA2233	42KA363	42KA3356
42KA2234	42KA364	42KA3357
42KA2235	42KA366	42KA3358
42KA2236	42KA3669	42KA3359
42KA2237	42KA367	42KA3360
42KA2238	42KA3670	42KA3361
42KA2239	42KA3671	42KA3362
42KA2240	42KA3672	42KA3363

42KA2241	42KA3673	42KA3364
42KA2242	42KA3674	42KA3371
42KA2243	42KA3677	42KA3405
42KA2244	42KA368	42KA3406
42KA2245	42KA3684	42KA3407
42KA2246	42KA369	42KA3408
42KA2247	42KA37	42KA3409
42KA2248	42KA370	42KA3410
42KA2249	42KA3700	42KA3411
42KA2250	42KA371	42KA3412
42KA2251	42KA3712	42KA3413
42KA2252	42KA372	42KA3414
42KA2253	42KA3721	42KA3415
42KA2254	42KA3722	42KA3416
42KA2255	42KA3723	42KA3417
42KA2256	42KA3724	42KA3418
42KA2257	42KA3725	42KA3419
42KA2258	42KA3726	42KA3420
42KA2259	42KA3728	42KA3421
42KA2260	42KA373	42KA3423
42KA2261	42KA3734	42KA3424
42KA2262	42KA3739	42KA3425
42KA2263	42KA374	42KA3426
42KA2264	42KA3745	42KA3427
42KA2265	42KA3746	42KA3428
42KA2266	42KA3747	42KA3429
42KA2267	42KA3748	42KA3430
42KA2268	42KA3749	42KA3431
42KA2269	42KA375	42KA3432
42KA2270	42KA3750	42KA3433
42KA2271	42KA3751	42KA3434
42KA2272	42KA3752	42KA3463
42KA2273	42KA3753	42KA3468
42KA2274	42KA3754	42KA3469
42KA2275	42KA3755	42KA3470
42KA2276	42KA3756	42KA3471
42KA2277	42KA3757	42KA3472
42KA2278	42KA3758	42KA3473
42KA2279	42KA3759	42KA3474
42KA2280	42KA376	42KA3475
42KA2281	42KA3760	42KA3476
42KA2282	42KA3761	42KA3477
42KA2283	42KA3762	42KA3478
42KA2284	42KA3763	42KA3479
42KA2285	42KA3764	42KA3480
42KA2286	42KA3765	42KA3497
42KA2287	42KA3766	42KA3498

42KA2288	42KA3767	42KA3502
42KA2289	42KA3768	42KA3549
42KA2290	42KA3769	42KA3551
42KA2291	42KA377	42KA3552
42KA2292	42KA3770	42KA3553
42KA2294	42KA3771	42KA3557
42KA2295	42KA3772	42KA3675
42KA2296	42KA3773	42KA3676
42KA2297	42KA3774	42KA3683
42KA2298	42KA3775	42KA3695
42KA2299	42KA3779	42KA3696
42KA2300	42KA378	42KA3697
42KA2301	42KA3780	42KA3698
42KA2305	42KA3781	42KA3699
42KA2306	42KA3782	42KA3701
42KA2307	42KA3783	42KA3702
42KA2308	42KA3784	42KA3703
42KA2309	42KA3785	42KA3704
42KA2310	42KA3786	42KA3705
42KA2311	42KA3787	42KA3706
42KA2312	42KA3788	42KA3713
42KA2313	42KA3789	42KA3714
42KA2314	42KA379	42KA3715
42KA2315	42KA3790	42KA3716
42KA2316	42KA3795	42KA3717
42KA2317	42KA3796	42KA3718
42KA2318	42KA3797	42KA3719
42KA2319	42KA3798	42KA3720
42KA2320	42KA3799	42KA3727
42KA2321	42KA38	42KA3729
42KA2322	42KA380	42KA3730
42KA2323	42KA3800	42KA3731
42KA2324	42KA3801	42KA3732
42KA2325	42KA3802	42KA3733
42KA2326	42KA3803	42KA3735
42KA2327	42KA3804	42KA3736
42KA2328	42KA3805	42KA3737
42KA2329	42KA3806	42KA3738
42KA2330	42KA3807	42KA3740
42KA2331	42KA3808	42KA3741
42KA2332	42KA3809	42KA3742
42KA2333	42KA381	42KA3743
42KA2334	42KA3818	42KA3744
42KA2335	42KA3819	42KA3791
42KA2336	42KA382	42KA3792
42KA2338	42KA383	42KA3793
42KA2339	42KA3835	42KA3794

42KA2340	42KA3836	42KA3817
42KA2390	42KA3837	42KA3950
42KA2391	42KA3838	42KA3951
42KA2392	42KA3839	42KA3952
42KA2393	42KA384	42KA3971
42KA2394	42KA3840	42KA3972
42KA2395	42KA3841	42KA3974
42KA2396	42KA3842	42KA3983
42KA2397	42KA3843	42KA3984
42KA2398	42KA3844	42KA4027
42KA2399	42KA3845	42KA4028
42KA2400	42KA3846	42KA4029
42KA2401	42KA3847	42KA4030
42KA2402	42KA3848	42KA4031
42KA2403	42KA3849	42KA4032
42KA2405	42KA385	42KA4033
42KA2406	42KA3850	42KA4034
42KA2407	42KA3851	42KA4035
42KA2408	42KA3852	42KA4036
42KA2438	42KA3853	42KA4037
42KA2439	42KA3854	42KA4038
42KA244	42KA3855	42KA4039
42KA2440	42KA3856	42KA4040
42KA2441	42KA3857	42KA4041
42KA2442	42KA3858	42KA4042
42KA2443	42KA3859	42KA4043
42KA2444	42KA386	42KA4044
42KA2445	42KA3860	42KA4045
42KA2446	42KA3861	42KA4046
42KA2447	42KA3862	42KA4047
42KA2448	42KA3863	42KA4049
42KA2449	42KA3864	42KA4050
42KA2479	42KA3865	42KA4051
42KA2480	42KA3866	42KA4052
42KA2481	42KA3867	42KA4053
42KA2482	42KA3868	42KA4054
42KA2483	42KA3869	42KA4055
42KA2484	42KA387	42KA4056
42KA2485	42KA3870	42KA4057
42KA2486	42KA3871	42KA4058
42KA2487	42KA3872	42KA4059
42KA2488	42KA3873	42KA4080
42KA2489	42KA3874	42KA4130
42KA2490	42KA3875	42KA4131
42KA2491	42KA3876	42KA4132
42KA2492	42KA3877	42KA4133
42KA2493	42KA3878	42KA4135

42KA25	42KA3879	42KA4136
42KA2555	42KA388	42KA4138
42KA2556	42KA3880	42KA4139
42KA2557	42KA3881	42KA4140
42KA2558	42KA3882	42KA4141
42KA2559	42KA389	42KA4142
42KA2560	42KA39	42KA4143
42KA2561	42KA390	42KA4144
42KA2562	42KA391	42KA4145
42KA2563	42KA392	42KA4146
42KA2564	42KA393	42KA4148
42KA2565	42KA394	42KA4149
42KA2566	42KA395	42KA4150
42KA2567	42KA396	42KA4151
42KA2568	42KA397	42KA4152
42KA2569	42KA3973	42KA4153
42KA2570	42KA3975	42KA4157
42KA2571	42KA3976	42KA4158
42KA2572	42KA398	42KA4159
42KA2573	42KA3987	42KA4226
42KA2578	42KA3988	42KA4350
42KA2579	42KA3989	42KA4351
42KA2580	42KA399	42KA4352
42KA2581	42KA3990	42KA4378
42KA2582	42KA3991	42KA4407
42KA2583	42KA3992	42KA4428
42KA2584	42KA3993	42KA4458
42KA2585	42KA3994	42KA4459
42KA2586	42KA3995	42KA4460
42KA2587	42KA3996	42KA4461
42KA2588	42KA3997	42KA4462
42KA2589	42KA3998	42KA4463
42KA2590	42KA3999	42KA4464
42KA2591	42KA40	42KA4465
42KA2592	42KA400	42KA4466
42KA2593	42KA4000	42KA4467
42KA2594	42KA4001	42KA4468
42KA2595	42KA4002	42KA4469
42KA2596	42KA4003	42KA4470
42KA2597	42KA4004	42KA4475
42KA2598	42KA4005	42KA4476
42KA2599	42KA4006	42KA4484
42KA26	42KA4007	42KA4514
42KA2600	42KA4008	42KA4524
42KA2601	42KA4009	42KA4525
42KA2602	42KA401	42KA4526
42KA2603	42KA4010	42KA4529



42KA2604	42KA4011	42KA4530
42KA2605	42KA4012	42KA4531
42KA2606	42KA4013	42KA4532
42KA2607	42KA4014	42KA4533
42KA2608	42KA4015	42KA4637
42KA2609	42KA402	42KA4638
42KA2611	42KA403	42KA4643
42KA2612	42KA404	42KA4694
42KA2613	42KA405	42KA4695
42KA2651	42KA406	42KA4696
42KA2652	42KA4060	42KA4697
42KA2653	42KA407	42KA4698
42KA2654	42KA408	42KA4699
42KA2655	42KA409	42KA4700
42KA2656	42KA41	42KA4701
42KA2657	42KA410	42KA4702
42KA2658	42KA4100	42KA4703
42KA2659	42KA411	42KA4704
42KA2660	42KA412	42KA4705
42KA2662	42KA4125	42KA4706
42KA2663	42KA4126	42KA4707
42KA2664	42KA4129	42KA4727
42KA2665	42KA413	42KA4728
42KA2666	42KA4134	42KA4729
42KA2667	42KA4137	42KA4730
42KA2668	42KA414	42KA4731
42KA2670	42KA4147	42KA4732
42KA2671	42KA415	42KA4733
42KA2672	42KA4154	42KA4734
42KA2673	42KA4155	42KA4735
42KA2674	42KA4156	42KA4736
42KA2679	42KA416	42KA4737
42KA2680	42KA4160	42KA4738
42KA2681	42KA4161	42KA4739
42KA2682	42KA417	42KA4740
42KA2683	42KA418	42KA4741
42KA2684	42KA4180	42KA4742
42KA27	42KA419	42KA4743
42KA2709	42KA42	42KA4769
42KA2710	42KA420	42KA4794
42KA2720	42KA421	42KA4795
42KA278	42KA422	42KA4796
42KA279	42KA423	42KA4797
42KA28	42KA424	42KA4798
42KA280	42KA425	42KA4799
42KA2821	42KA4280	42KA4800
42KA2823	42KA4281	42KA4801

42KA2824	42KA4282	42KA4802
42KA2825	42KA4283	42KA4803
42KA2826	42KA4284	42KA4804
42KA2827	42KA4285	42KA4805
42KA2839	42KA4286	42KA4806
42KA2840	42KA4287	42KA4854
42KA2882	42KA4288	42KA490
42KA2883	42KA4289	42KA4947
42KA2884	42KA4290	42KA4949
42KA2885	42KA4292	42KA4950
42KA2886	42KA4302	42KA4951
42KA2887	42KA4310	42KA4961
42KA2888	42KA4311	42KA4977
42KA2889	42KA4312	42KA4979
42KA2890	42KA4358	42KA4991
42KA2891	42KA4359	42KA4992
42KA2892	42KA4362	42KA4993
42KA2893	42KA4363	42KA4994
42KA2894	42KA4364	42KA4995
42KA2895	42KA4365	42KA4996
42KA2896	42KA4366	42KA502
42KA2897	42KA4373	42KA503
42KA2898	42KA4411	42KA5031
42KA2899	42KA4413	42KA5033
42KA29	42KA4414	42KA5034
42KA2900	42KA4415	42KA5035
42KA2901	42KA4416	42KA5036
42KA2902	42KA4417	42KA5037
42KA2903	42KA4418	42KA504
42KA2904	42KA4419	42KA505
42KA2905	42KA4420	42KA5051
42KA2906	42KA4421	42KA5055
42KA2907	42KA4422	42KA5056
42KA2908	42KA4423	42KA5057
42KA2909	42KA4425	42KA5163
42KA2910	42KA4444	42KA5164
42KA2911	42KA4449	42KA5165
42KA2912	42KA4450	42KA5166
42KA2913	42KA4452	42KA5167
42KA2914	42KA4453	42KA5168
42KA292	42KA4454	42KA5169
42KA297	42KA4455	42KA5170
42KA298	42KA4456	42KA5171
42KA299	42KA4457	42KA5172
42KA30	42KA4471	42KA5173
42KA301	42KA4472	42KA5174
42KA302	42KA4473	42KA5175

42KA305	42KA45	42KA5176
42KA306	42KA4534	42KA5177
42KA3060	42KA4535	42KA5178
42KA3061	42KA4536	42KA5179
42KA3063	42KA4537	42KA5181
42KA3065	42KA4544	42KA5183
42KA3068	42KA4545	42KA5197
42KA307	42KA4546	42KA5198
42KA309	42KA4547	42KA5199
42KA31	42KA4548	42KA5200
42KA3151	42KA4549	42KA5201
42KA3152	42KA4550	42KA5202
42KA3153	42KA4551	42KA5203
42KA3154	42KA4552	42KA5207
42KA3155	42KA4553	42KA5214
42KA32	42KA4554	42KA5220
42KA326	42KA4555	42KA5221
42KA327	42KA4556	42KA5222
42KA3278	42KA4557	42KA5223
42KA328	42KA4558	42KA5233
42KA329	42KA4559	42KA5234
42KA3291	42KA4560	42KA5235
42KA3292	42KA4561	42KA5265
42KA3293	42KA4562	42KA5266
42KA3294	42KA4563	42KA5267
42KA3295	42KA4564	42KA5287
42KA3296	42KA4565	42KA5288
42KA3297	42KA4566	42KA5289
42KA3298	42KA4567	42KA5290
42KA3299	42KA4568	42KA5291
42KA33	42KA4569	42KA5292
42KA330	42KA4570	42KA5293
42KA3300	42KA4571	42KA5294
42KA3302	42KA4572	42KA5295
42KA3303	42KA4573	42KA5296
42KA3304	42KA4574	42KA5297
42KA3305	42KA4575	42KA5298
42KA3306	42KA4576	42KA5299
42KA3307	42KA4577	42KA5300
42KA3308	42KA4578	42KA5301
42KA3309	42KA4579	42KA5302
42KA331	42KA4580	42KA5303
42KA3310	42KA4581	42KA5304
42KA3311	42KA4582	42KA5305
42KA3312	42KA4583	42KA5306
42KA3313	42KA4584	42KA5307
42KA3314	42KA4585	42KA5308

42KA3315	42KA4586	42KA5309
42KA3316	42KA4587	42KA5310
42KA3317	42KA4588	42KA5311
42KA3318	42KA4589	42KA5312
42KA3319	42KA4590	42KA5313
42KA332	42KA4591	42KA5314
42KA3320	42KA4592	42KA5315
42KA3321	42KA4593	42KA5316
42KA3322	42KA4594	42KA5317
42KA3323	42KA4595	42KA5318
42KA3324	42KA4596	42KA5319
42KA3325	42KA4597	42KA5320
42KA3326	42KA4598	42KA5342
42KA3327	42KA4599	42KA5343
42KA3328	42KA46	42KA5344
42KA3329	42KA4600	42KA5345
42KA333	42KA4601	42KA5346
42KA3330	42KA4602	42KA5347
42KA3331	42KA4603	42KA5348
42KA3332	42KA4604	42KA5349
42KA3333	42KA4605	42KA5350
42KA3334	42KA4606	42KA5351
42KA3335	42KA4607	42KA5352
42KA3336	42KA4608	42KA5353
42KA3337	42KA4610	42KA5354
42KA3338	42KA4611	42KA5355
42KA3339	42KA4612	42KA5356
42KA334	42KA4613	42KA5357
42KA3340	42KA4614	42KA5358
42KA3341	42KA4615	42KA5359
42KA3342	42KA4616	42KA5360
42KA3343	42KA4617	42KA5361
42KA3344	42KA4618	42KA5362
42KA3345	42KA4619	42KA5363
42KA3346	42KA4620	42KA5364
42KA3347	42KA4621	42KA5365
42KA3348	42KA4622	42KA5366
42KA3349	42KA4623	42KA5367
42KA335	42KA4624	42KA5368
42KA3350	42KA4625	42KA5369
42KA3351	42KA4626	42KA5373
42KA3352	42KA4627	42KA5375
42KA3354	42KA4628	42KA5376
42KA3356	42KA4629	42KA5377
42KA3357	42KA4630	42KA5378
42KA3358	42KA4631	42KA5379
42KA3359	42KA4632	42KA5384

42KA336	42KA4633	42KA5385
42KA3360	42KA4634	42KA5386
42KA3361	42KA4635	42KA5387
42KA3362	42KA4636	42KA5388
42KA3363	42KA4639	42KA5389
42KA3364	42KA4640	42KA5390
42KA3366	42KA4641	42KA5391
42KA3367	42KA4642	42KA5392
42KA3368	42KA4644	42KA5393
42KA3369	42KA4645	42KA5394
42KA337	42KA4646	42KA5395
42KA3371	42KA4647	42KA5396
42KA3373	42KA4648	42KA5397
42KA338	42KA4650	42KA5398
42KA3383	42KA4651	42KA5399
42KA339	42KA4653	42KA5400
42KA34	42KA4654	42KA5401
42KA340	42KA4655	42KA5402
42KA3405	42KA4656	42KA5403
42KA3406	42KA4657	42KA5404
42KA3407	42KA4658	42KA5405
42KA3408	42KA4659	42KA5406
42KA3409	42KA4660	42KA5407
42KA341	42KA4661	42KA5408
42KA3410	42KA4662	42KA5409
42KA3411	42KA4663	42KA5410
42KA3412	42KA4664	42KA5411
42KA3413	42KA4665	42KA5412
42KA3414	42KA4666	42KA5413
42KA3415	42KA4667	42KA5414
42KA3416	42KA4668	42KA5415
42KA3417	42KA4669	42KA5420
42KA3418	42KA4670	42KA5421
42KA3419	42KA4671	42KA5422
42KA342	42KA4672	42KA5423
42KA3420	42KA4673	42KA5424
42KA3421	42KA4674	42KA5425
42KA3423	42KA4675	42KA5426
42KA3424	42KA4676	42KA5427
42KA3425	42KA4677	42KA5428
42KA3426	42KA4678	42KA5442
42KA3427	42KA4679	42KA5444
42KA3428	42KA4680	42KA5451
42KA3429	42KA4681	42KA5452
42KA343	42KA4682	42KA5455
42KA3430	42KA4683	42KA5461
42KA3431	42KA4684	42KA5470

42KA3432	42KA4685	42KA5471
42KA3433	42KA4686	42KA5472
42KA3434	42KA4687	42KA5473
42KA344	42KA4688	42KA5474
42KA345	42KA4689	42KA5475
42KA346	42KA4690	42KA5476
42KA3463	42KA4691	42KA5477
42KA3468	42KA4692	42KA5478
42KA3469	42KA4693	42KA5479
42KA347	42KA47	42KA5491
42KA3470	42KA4708	42KA5493
42KA3471	42KA4709	42KA5494
42KA3472	42KA4710	42KA5516
42KA3473	42KA4711	42KA5517
42KA3474	42KA4712	42KA5518
42KA3475	42KA4713	42KA5519
42KA3476	42KA4714	42KA5520
42KA3477	42KA4715	42KA5521
42KA3478	42KA4716	42KA5522
42KA3479	42KA4717	42KA5523
42KA348	42KA4718	42KA5524
42KA3480	42KA4719	42KA5525
42KA349	42KA4720	42KA5526
42KA3496	42KA4721	42KA5527
42KA3497	42KA4722	42KA5528
42KA3498	42KA4723	42KA5529
42KA3499	42KA4724	42KA5545
42KA35	42KA4725	42KA5546
42KA350	42KA4726	42KA5547
42KA3500	42KA4744	42KA5548
42KA3501	42KA4745	42KA5549
42KA3502	42KA4746	42KA5550
42KA3503	42KA4747	42KA5551
42KA3504	42KA4748	42KA5552
42KA3505	42KA4749	42KA5553
42KA3506	42KA4750	42KA5554
42KA3507	42KA4751	42KA5556
42KA3508	42KA4752	42KA5557
42KA3509	42KA4753	42KA5561
42KA3510	42KA4754	42KA5562
42KA3511	42KA4755	42KA5563
42KA3512	42KA4756	42KA5614
42KA3513	42KA4757	42KA5615
42KA3514	42KA4758	42KA5666
42KA3515	42KA4759	42KA5667
42KA3516	42KA4760	42KA5743
42KA3517	42KA4761	42KA5744

42KA3518	42KA4762	42KA5745
42KA3519	42KA4763	42KA5748
42KA3520	42KA4764	42KA5749
42KA3521	42KA4765	42KA5751
42KA3522	42KA4766	42KA5752
42KA3523	42KA4767	42KA5753
42KA3524	42KA4768	42KA5754
42KA3525	42KA4770	42KA5755
42KA3526	42KA4771	42KA5905
42KA3527	42KA4772	42KA5911
42KA3528	42KA4773	42KA5929
42KA3529	42KA4774	42KA5930
42KA353	42KA4775	42KA5931
42KA3530	42KA4776	42KA5932
42KA3531	42KA4777	42KA5933
42KA3532	42KA4778	42KA5934
42KA3533	42KA4779	42KA5936
42KA3534	42KA4780	42KA5937
42KA3535	42KA4781	42KA5938
42KA3536	42KA4782	42KA5939
42KA3537	42KA4783	42KA5940
42KA3538	42KA4784	42KA5941
42KA3539	42KA4785	42KA5953
42KA354	42KA4786	42KA5954
42KA3540	42KA4787	42KA5955
42KA3541	42KA4788	42KA5967
42KA3542	42KA4789	42KA5977
42KA3543	42KA4790	42KA6046
42KA3544	42KA4791	42KA6047
42KA3545	42KA4792	42KA6048
42KA3546	42KA4793	42KA6050
42KA3547	42KA48	42KA6067
42KA3548	42KA4807	42KA6069
42KA3549	42KA4808	42KA6070
42KA355	42KA4809	42KA6071
42KA3550	42KA4810	42KA6143
42KA3551	42KA4811	42KA6145
42KA3552	42KA4812	42KA6146
42KA3553	42KA4813	42KA6147
42KA3555	42KA4814	42KA6148
42KA3556	42KA4815	42KA6149
42KA3557	42KA4816	42KA6150
42KA3558	42KA4817	42KA6151
42KA356	42KA4818	42KA6152
42KA3571	42KA4819	42KA6153
42KA3572	42KA4820	42KA6154
42KA358	42KA4821	42KA6155

42KA359	42KA4822	42KA6156
42KA36	42KA4823	42KA6173
42KA360	42KA4824	42KA6217
42KA361	42KA4825	42KA6218
42KA362	42KA4826	42KA6219
42KA363	42KA4827	42KA6220
42KA364	42KA4829	42KA6221
42KA366	42KA483	42KA6222
42KA3669	42KA4830	42KA6223
42KA367	42KA4831	42KA6224
42KA3670	42KA4832	42KA6225
42KA3671	42KA4833	42KA6226
42KA3672	42KA4834	42KA6228
42KA3673	42KA4835	42KA6239
42KA3674	42KA4837	42KA6240
42KA3675	42KA4838	42KA6241
42KA3676	42KA4839	42KA6242
42KA3677	42KA484	42KA6246
42KA368	42KA4840	42KA6247
42KA3683	42KA4841	42KA6248
42KA3684	42KA4842	42KA6249
42KA369	42KA4843	42KA6250
42KA3695	42KA4844	42KA6254
42KA3696	42KA4845	42KA6255
42KA3697	42KA4846	42KA6256
42KA3698	42KA4847	42KA6257
42KA3699	42KA4848	42KA6258
42KA37	42KA4849	42KA6259
42KA370	42KA4865	42KA6260
42KA3700	42KA4873	42KA6261
42KA3701	42KA4874	42KA6262
42KA3702	42KA4875	42KA6263
42KA3703	42KA4876	42KA6264
42KA3704	42KA4877	42KA6265
42KA3705	42KA4878	42KA6266
42KA3706	42KA4880	42KA6267
42KA371	42KA4881	42KA6268
42KA3712	42KA4882	42KA6269
42KA3713	42KA4946	42KA6270
42KA3714	42KA4963	42KA6271
42KA3715	42KA4967	42KA6272
42KA3716	42KA4999	42KA6273
42KA3717	42KA5000	42KA6275
42KA3718	42KA5003	42KA6276
42KA3719	42KA501	42KA6308
42KA372	42KA5012	42KA6314
42KA3720	42KA5013	42KA6315



42KA3721	42KA5014	42KA6316
42KA3722	42KA5017	42KA6317
42KA3723	42KA5018	42KA6318
42KA3724	42KA5019	42KA6319
42KA3725	42KA5020	42KA6325
42KA3726	42KA5021	42KA6326
42KA3727	42KA5025	42KA6327
42KA3728	42KA5026	42KA6328
42KA3729	42KA5027	42KA6329
42KA373	42KA5038	42KA6330
42KA3730	42KA5039	42KA6333
42KA3731	42KA5040	42KA6338
42KA3732	42KA5041	42KA6339
42KA3733	42KA5044	42KA6340
42KA3734	42KA5045	42KA6341
42KA3735	42KA5046	42KA6342
42KA3736	42KA5047	42KA6343
42KA3737	42KA5048	42KA6344
42KA3738	42KA5049	42KA6345
42KA3739	42KA5050	42KA6346
42KA374	42KA5052	42KA6347
42KA3740	42KA5053	42KA6348
42KA3741	42KA5054	42KA6349
42KA3742	42KA5067	42KA6362
42KA3743	42KA5068	42KA6365
42KA3744	42KA5069	42KA6367
42KA3745	42KA5082	42KA6426
42KA3746	42KA5083	42KA6427
42KA3747	42KA5084	42KA6428
42KA3748	42KA5085	42KA6429
42KA3749	42KA5086	42KA6430
42KA375	42KA5087	42KA6431
42KA3750	42KA5091	42KA6432
42KA3751	42KA5215	42KA6433
42KA3752	42KA5216	42KA6434
42KA3753	42KA5217	42KA6435
42KA3754	42KA5218	42KA6436
42KA3755	42KA5219	42KA6437
42KA3756	42KA5224	42KA6438
42KA3757	42KA5225	42KA6439
42KA3758	42KA5226	42KA6440
42KA3759	42KA5227	42KA6441
42KA376	42KA5228	42KA6442
42KA3760	42KA5229	42KA6443
42KA3761	42KA5230	42KA6444
42KA3762	42KA5231	42KA6445
42KA3763	42KA5232	42KA6446

42KA3764	42KA5237	42KA6447
42KA3765	42KA5238	42KA6448
42KA3766	42KA5239	42KA6449
42KA3767	42KA524	42KA6450
42KA3768	42KA5240	42KA6451
42KA3769	42KA5241	42KA6452
42KA377	42KA5242	42KA6453
42KA3770	42KA5243	42KA6454
42KA3771	42KA5244	42KA6455
42KA3772	42KA5245	42KA6456
42KA3773	42KA5246	42KA6468
42KA3774	42KA5247	42KA6470
42KA3775	42KA5248	42KA6471
42KA3779	42KA5249	42KA6517
42KA378	42KA525	42KA6518
42KA3780	42KA5250	42KA6519
42KA3781	42KA5251	42KA6520
42KA3782	42KA5252	42KA6521
42KA3783	42KA5253	42KA6522
42KA3784	42KA5254	42KA6523
42KA3785	42KA5255	42KA6524
42KA3786	42KA5256	42KA6525
42KA3787	42KA5257	42KA6526
42KA3788	42KA5258	42KA6527
42KA3789	42KA5259	42KA6528
42KA379	42KA5260	42KA6529
42KA3790	42KA5261	42KA6530
42KA3791	42KA5262	42KA6531
42KA3792	42KA5263	42KA6532
42KA3793	42KA5264	42KA6533
42KA3794	42KA5268	42KA6534
42KA3795	42KA5269	42KA6535
42KA3796	42KA5270	42KA6555
42KA3797	42KA5271	42KA6556
42KA3798	42KA5272	42KA6557
42KA3799	42KA5273	42KA6558
42KA38	42KA5274	42KA6559
42KA380	42KA5275	42KA6560
42KA3800	42KA5276	42KA6561
42KA3801	42KA5277	42KA6562
42KA3802	42KA5278	42KA6572
42KA3803	42KA5279	42KA6573
42KA3804	42KA5280	42KA6574
42KA3805	42KA5281	42KA6575
42KA3806	42KA5282	42KA6576
42KA3807	42KA5283	42KA6579
42KA3808	42KA5284	42KA6580

42KA3809	42KA5285	42KA6581
42KA381	42KA5286	42KA6583
42KA3817	42KA529	42KA6584
42KA3818	42KA530	42KA6599
42KA3819	42KA531	42KA6600
42KA382	42KA532	42KA6601
42KA383	42KA5321	42KA6602
42KA3835	42KA5322	42KA6603
42KA3836	42KA5323	42KA6604
42KA3837	42KA5324	42KA6605
42KA3838	42KA5325	42KA6607
42KA3839	42KA5326	42KA6608
42KA384	42KA5327	42KA6609
42KA3840	42KA5328	42KA6610
42KA3841	42KA5329	42KA6611
42KA3842	42KA533	42KA6612
42KA3843	42KA5330	42KA6613
42KA3844	42KA5331	42KA6614
42KA3845	42KA5332	42KA6615
42KA3846	42KA5333	42KA6616
42KA3847	42KA5334	42KA6617
42KA3848	42KA5335	42KA6618
42KA3849	42KA5336	42KA6619
42KA385	42KA5337	42KA6620
42KA3850	42KA5338	42KA6621
42KA3851	42KA5339	42KA6651
42KA3852	42KA534	42KA6652
42KA3853	42KA5340	42KA6653
42KA3854	42KA5341	42KA6654
42KA3855	42KA535	42KA6655
42KA3856	42KA536	42KA6656
42KA3857	42KA537	42KA6657
42KA3858	42KA5370	42KA6658
42KA3859	42KA5371	42KA6659
42KA386	42KA5372	42KA6660
42KA3860	42KA5380	42KA6661
42KA3861	42KA5381	42KA6662
42KA3862	42KA5382	42KA6663
42KA3863	42KA5383	42KA6664
42KA3864	42KA5416	42KA6665
42KA3865	42KA5417	42KA6666
42KA3866	42KA5418	42KA6667
42KA3867	42KA5419	42KA6668
42KA3868	42KA5429	42KA6669
42KA3869	42KA5430	42KA6670
42KA387	42KA5431	42KA6671
42KA3870	42KA5432	42KA6672

42KA3871	42KA5433	42KA6673
42KA3872	42KA5434	42KA6674
42KA3873	42KA5435	42KA6675
42KA3874	42KA5436	42KA6676
42KA3875	42KA5437	42KA6677
42KA3876	42KA5438	42KA6678
42KA3877	42KA5439	42KA6679
42KA3878	42KA5440	42KA6680
42KA3879	42KA5441	42KA6681
42KA388	42KA5443	42KA6682
42KA3880	42KA5445	42KA6683
42KA3881	42KA5446	42KA6685
42KA3882	42KA5447	42KA6700
42KA389	42KA5448	42KA6701
42KA39	42KA5449	42KA6702
42KA390	42KA5450	42KA6703
42KA391	42KA5453	42KA6704
42KA392	42KA5454	42KA6705
42KA393	42KA5456	42KA6706
42KA394	42KA5457	42KA6707
42KA395	42KA5458	42KA6708
42KA3950	42KA5459	42KA6709
42KA3951	42KA5460	42KA6710
42KA3952	42KA5462	42KA6711
42KA396	42KA5463	42KA6712
42KA397	42KA5464	42KA6713
42KA3971	42KA5465	42KA6714
42KA3972	42KA5466	42KA6715
42KA3973	42KA5467	42KA6716
42KA3974	42KA5468	42KA6717
42KA3975	42KA5469	42KA6718
42KA3976	42KA547	42KA6719
42KA398	42KA5480	42KA6720
42KA3983	42KA5481	42KA6725
42KA3984	42KA5482	42KA6729
42KA3987	42KA5483	42KA6730
42KA3988	42KA5484	42KA6731
42KA3989	42KA5485	42KA6732
42KA399	42KA5486	42KA6733
42KA3990	42KA5487	42KA6734
42KA3991	42KA5488	42KA6735
42KA3992	42KA5489	42KA6736
42KA3993	42KA5490	42KA6737
42KA3994	42KA5492	42KA6738
42KA3995	42KA5495	42KA6739
42KA3996	42KA5496	42KA6740
42KA3997	42KA5497	42KA6741

42KA3998	42KA5498	42KA6742
42KA3999	42KA5499	42KA6743
42KA40	42KA550	42KA6744
42KA400	42KA5500	42KA6745
42KA4000	42KA5501	42KA6746
42KA4001	42KA5502	42KA6747
42KA4002	42KA5503	42KA6748
42KA4003	42KA5504	42KA6749
42KA4004	42KA5505	42KA6750
42KA4005	42KA5506	42KA6751
42KA4006	42KA5507	42KA6752
42KA4007	42KA5508	42KA6753
42KA4008	42KA5509	42KA6754
42KA4009	42KA5510	42KA6755
42KA401	42KA5511	42KA6756
42KA4010	42KA5512	42KA6757
42KA4011	42KA5513	42KA6758
42KA4012	42KA5514	42KA6759
42KA4013	42KA5515	42KA6760
42KA4014	42KA5530	42KA6761
42KA4015	42KA5531	42KA6802
42KA402	42KA5532	42KA6812
42KA4027	42KA5533	42KA6814
42KA4028	42KA5534	42KA6827
42KA4029	42KA5535	42KA6877
42KA403	42KA5536	42KA6878
42KA4030	42KA5537	42KA6879
42KA4031	42KA5538	42KA6880
42KA4032	42KA5539	42KA6881
42KA4033	42KA554	42KA6882
42KA4034	42KA5540	42KA6883
42KA4035	42KA5541	42KA6884
42KA4036	42KA5542	42KA6885
42KA4037	42KA5543	42KA6887
42KA4038	42KA5544	42KA6889
42KA4039	42KA555	42KA6933
42KA404	42KA5555	42KA6934
42KA4040	42KA5571	42KA6962
42KA4041	42KA5589	42KA6963
42KA4042	42KA559	42KA6964
42KA4043	42KA5590	42KA6965
42KA4044	42KA5591	42KA6966
42KA4045	42KA5592	42KA7021
42KA4046	42KA5593	42KA7022
42KA4047	42KA5594	42KA7025
42KA4049	42KA5595	42KA7026
42KA405	42KA5596	42KA7027

42KA4050	42KA5597	42KA7028
42KA4051	42KA5598	42KA7032
42KA4052	42KA5599	42KA7033
42KA4053	42KA56	42KA7034
42KA4054	42KA560	42KA7035
42KA4055	42KA5600	42KA7036
42KA4056	42KA5601	42KA7037
42KA4057	42KA5602	42KA7038
42KA4058	42KA5603	42KA7040
42KA4059	42KA5604	42KA7041
42KA406	42KA5605	42KA7042
42KA4060	42KA5606	42KA7090
42KA407	42KA5607	42KA7091
42KA408	42KA5608	42KA7092
42KA4080	42KA5609	42KA7093
42KA409	42KA561	42KA7123
42KA41	42KA5610	42KA7124
42KA410	42KA5616	42KA7125
42KA4100	42KA5628	42KA7165
42KA411	42KA563	42KA7166
42KA412	42KA564	42KA7167
42KA4125	42KA565	42KA7175
42KA4126	42KA566	42KA7181
42KA4129	42KA567	42KA7197
42KA413	42KA568	42KA7198
42KA4130	42KA569	42KA7199
42KA4131	42KA57	42KA7200
42KA4132	42KA570	42KA7201
42KA4133	42KA571	42KA7202
42KA4134	42KA572	42KA7203
42KA4135	42KA5727	42KA7205
42KA4136	42KA5728	42KA7206
42KA4137	42KA5729	42KA7207
42KA4138	42KA5730	42KA7212
42KA4139	42KA5731	42KA7222
42KA414	42KA5732	42KA7223
42KA4140	42KA5733	42KA7224
42KA4141	42KA5734	42KA7228
42KA4142	42KA5735	42KA7232
42KA4143	42KA5736	42KA7233
42KA4144	42KA5747	42KA7234
42KA4145	42KA5750	42KA7235
42KA4146	42KA58	42KA7236
42KA4147	42KA5873	42KA7237
42KA4148	42KA5874	42KA7238
42KA4149	42KA5896	42KA7239
42KA415	42KA5897	42KA7240

42KA4150	42KA5898	42KA7241
42KA4151	42KA5899	42KA7242
42KA4152	42KA5900	42KA7243
42KA4153	42KA5901	42KA7244
42KA4154	42KA5902	42KA7245
42KA4155	42KA5903	42KA7246
42KA4156	42KA5906	42KA7247
42KA4157	42KA5908	42KA7248
42KA4158	42KA5909	42KA7249
42KA4159	42KA5910	42KA7252
42KA416	42KA5923	42KA7260
42KA4160	42KA5924	42KA7300
42KA4161	42KA5925	42KA7301
42KA417	42KA5926	42KA7302
42KA418	42KA5927	42KA7303
42KA4180	42KA5945	42KA7308
42KA419	42KA5946	42KA7309
42KA42	42KA5947	42KA7310
42KA420	42KA5948	42KA7311
42KA421	42KA5950	42KA7312
42KA422	42KA5951	42KA7313
42KA4226	42KA5952	42KA7314
42KA423	42KA5956	42KA7524
42KA424	42KA5957	42KA7528
42KA425	42KA5959	42KA7624
42KA4280	42KA5960	42KA7719
42KA4281	42KA5961	42KA7849
42KA4282	42KA5962	42KA7850
42KA4283	42KA5964	42KA7851
42KA4284	42KA5965	42KA7852
42KA4285	42KA5966	42KA7853
42KA4286	42KA60	42KA7899
42KA4287	42KA6044	42KA7900
42KA4288	42KA6049	42KA84
42KA4289	42KA6051	42KA86
42KA4290	42KA6054	42KA88
42KA4292	42KA6064	42KA89
42KA4302	42KA6065	42KA90
42KA4310	42KA6066	42KA91
42KA4311	42KA6068	42KA92
42KA4312	42KA6172	42KA93
42KA4350	42KA6174	42KA94
42KA4351	42KA6175	42KA95
42KA4352	42KA6176	42KA957
42KA4358	42KA6177	42KA96
42KA4359	42KA6209	42KA97
42KA4362	42KA6309	42KA98

42KA4363	42KA6335
42KA4364	42KA6336
42KA4365	42KA6337
42KA4366	42KA6355
42KA4373	42KA6356
42KA4378	42KA6363
42KA4407	42KA6364
42KA4411	42KA6469
42KA4413	42KA6472
42KA4414	42KA6473
42KA4415	42KA6474
42KA4416	42KA6686
42KA4417	42KA67
42KA4418	42KA6721
42KA4419	42KA6722
42KA4420	42KA6723
42KA4421	42KA6724
42KA4422	42KA6726
42KA4423	42KA6727
42KA4425	42KA6728
42KA4428	42KA6762
42KA4444	42KA6763
42KA4449	42KA68
42KA4450	42KA69
42KA4452	42KA6941
42KA4453	42KA6947
42KA4454	42KA70
42KA4455	42KA7016
42KA4456	42KA7017
42KA4457	42KA7018
42KA4458	42KA7029
42KA4459	42KA7030
42KA4460	42KA7063
42KA4461	42KA7064
42KA4462	42KA7065
42KA4463	42KA7066
42KA4464	42KA7067
42KA4465	42KA7068
42KA4466	42KA7069
42KA4467	42KA7070
42KA4468	42KA7071
42KA4469	42KA7072
42KA4470	42KA7073
42KA4471	42KA7074
42KA4472	42KA7075
42KA4473	42KA7076
42KA4475	42KA7078



42KA4476	42KA7094
42KA4484	42KA7095
42KA45	42KA71
42KA4514	42KA7105
42KA4524	42KA7106
42KA4525	42KA7107
42KA4526	42KA7135
42KA4529	42KA7136
42KA4530	42KA7137
42KA4531	42KA7138
42KA4532	42KA7139
42KA4533	42KA7140
42KA4534	42KA7141
42KA4535	42KA7142
42KA4536	42KA7143
42KA4537	42KA7144
42KA4544	42KA7145
42KA4545	42KA7146
42KA4546	42KA7147
42KA4547	42KA7148
42KA4548	42KA7149
42KA4549	42KA7150
42KA4550	42KA7151
42KA4551	42KA7153
42KA4552	42KA7154
42KA4553	42KA7155
42KA4554	42KA7156
42KA4555	42KA7157
42KA4556	42KA7158
42KA4557	42KA7159
42KA4558	42KA7160
42KA4559	42KA7161
42KA4560	42KA7162
42KA4561	42KA7163
42KA4562	42KA7164
42KA4563	42KA7168
42KA4564	42KA7169
42KA4565	42KA7170
42KA4566	42KA7171
42KA4567	42KA7172
42KA4568	42KA7173
42KA4569	42KA7174
42KA4570	42KA7176
42KA4571	42KA7177
42KA4572	42KA7178
42KA4573	42KA7179
42KA4574	42KA7180

42KA4575	42KA7190
42KA4576	42KA7191
42KA4577	42KA7192
42KA4578	42KA7204
42KA4579	42KA7208
42KA4580	42KA7209
42KA4581	42KA7210
42KA4582	42KA7211
42KA4583	42KA7213
42KA4584	42KA7220
42KA4585	42KA7221
42KA4586	42KA7225
42KA4587	42KA7226
42KA4588	42KA7227
42KA4589	42KA7304
42KA4590	42KA7305
42KA4591	42KA7306
42KA4592	42KA7307
42KA4593	42KA75
42KA4594	42KA751
42KA4595	42KA752
42KA4596	42KA7523
42KA4597	42KA7525
42KA4598	42KA7527
42KA4599	42KA753
42KA46	42KA754
42KA4600	42KA755
42KA4601	42KA756
42KA4602	42KA757
42KA4603	42KA758
42KA4604	42KA759
42KA4605	42KA76
42KA4606	42KA760
42KA4607	42KA761
42KA4608	42KA762
42KA4610	42KA763
42KA4611	42KA764
42KA4612	42KA765
42KA4613	42KA766
42KA4614	42KA767
42KA4615	42KA768
42KA4616	42KA769
42KA4617	42KA77
42KA4618	42KA7710
42KA4619	42KA7713
42KA4620	42KA772
42KA4621	42KA773

42KA4622	42KA774
42KA4623	42KA775
42KA4624	42KA776
42KA4625	42KA777
42KA4626	42KA778
42KA4627	42KA7782
42KA4628	42KA7783
42KA4629	42KA779
42KA4630	42KA78
42KA4631	42KA780
42KA4632	42KA781
42KA4633	42KA79
42KA4634	42KA796
42KA4635	42KA797
42KA4636	42KA798
42KA4637	42KA799
42KA4638	42KA80
42KA4639	42KA800
42KA4640	42KA801
42KA4641	42KA802
42KA4642	42KA803
42KA4643	42KA804
42KA4644	42KA805
42KA4645	42KA806
42KA4646	42KA807
42KA4647	42KA808
42KA4648	42KA809
42KA4650	42KA810
42KA4651	42KA811
42KA4653	42KA812
42KA4654	42KA813
42KA4655	42KA814
42KA4656	42KA815
42KA4657	42KA816
42KA4658	42KA817
42KA4659	42KA818
42KA4660	42KA819
42KA4661	42KA82
42KA4662	42KA820
42KA4663	42KA821
42KA4664	42KA822
42KA4665	42KA823
42KA4666	42KA824
42KA4667	42KA825
42KA4668	42KA826
42KA4669	42KA827
42KA4670	42KA828

42KA4671	42KA829
42KA4672	42KA83
42KA4673	42KA830
42KA4674	42KA831
42KA4675	42KA832
42KA4676	42KA833
42KA4677	42KA834
42KA4678	42KA835
42KA4679	42KA836
42KA4680	42KA840
42KA4681	42KA841
42KA4682	42KA842
42KA4683	42KA844
42KA4684	42KA845
42KA4685	42KA846
42KA4686	42KA847
42KA4687	42KA848
42KA4688	42KA849
42KA4689	42KA85
42KA4690	42KA850
42KA4691	42KA851
42KA4692	42KA852
42KA4693	42KA853
42KA4694	42KA854
42KA4695	42KA855
42KA4696	42KA856
42KA4697	42KA858
42KA4698	42KA865
42KA4699	42KA866
42KA47	42KA867
42KA4700	42KA868
42KA4701	42KA869
42KA4702	42KA870
42KA4703	42KA871
42KA4704	42KA872
42KA4705	42KA873
42KA4706	42KA874
42KA4707	42KA875
42KA4708	42KA876
42KA4709	42KA877
42KA4710	42KA878
42KA4711	42KA879
42KA4712	42KA880
42KA4713	42KA881
42KA4714	42KA882
42KA4715	42KA883
42KA4716	42KA884

42KA4717	42KA885
42KA4718	42KA886
42KA4719	42KA887
42KA4720	42KA888
42KA4721	42KA889
42KA4722	42KA890
42KA4723	42KA891
42KA4724	42KA892
42KA4725	42KA893
42KA4726	42KA894
42KA4727	42KA895
42KA4728	42KA896
42KA4729	42KA897
42KA4730	42KA898
42KA4731	42KA900
42KA4732	42KA901
42KA4733	42KA902
42KA4734	42KA903
42KA4735	42KA904
42KA4736	42KA905
42KA4737	
42KA4738	
42KA4739	
42KA4740	
42KA4741	
42KA4742	
42KA4743	
42KA4744	
42KA4745	
42KA4746	
42KA4747	
42KA4748	
42KA4749	
42KA4750	
42KA4751	
42KA4752	
42KA4753	
42KA4754	
42KA4755	
42KA4756	
42KA4757	
42KA4758	
42KA4759	
42KA4760	
42KA4761	
42KA4762	
42KA4763	

42KA4764

42KA4765

42KA4766

42KA4767

42KA4768

42KA4769

42KA4770

42KA4771

42KA4772

42KA4773

42KA4774

42KA4775

42KA4776

42KA4777

42KA4778

42KA4779

42KA4780

42KA4781

42KA4782

42KA4783

42KA4784

42KA4785

42KA4786

42KA4787

42KA4788

42KA4789

42KA4790

42KA4791

42KA4792

42KA4793

42KA4794

42KA4795

42KA4796

42KA4797

42KA4798

42KA4799

42KA48

42KA4800

42KA4801

42KA4802

42KA4803

42KA4804

42KA4805

42KA4806

42KA4807

42KA4808

42KA4809

42KA4810  
42KA4811  
42KA4812  
42KA4813  
42KA4814  
42KA4815  
42KA4816  
42KA4817  
42KA4818  
42KA4819  
42KA4820  
42KA4821  
42KA4822  
42KA4823  
42KA4824  
42KA4825  
42KA4826  
42KA4827  
42KA4829  
42KA483  
42KA4830  
42KA4831  
42KA4832  
42KA4833  
42KA4834  
42KA4835  
42KA4837  
42KA4838  
42KA4839  
42KA484  
42KA4840  
42KA4841  
42KA4842  
42KA4843  
42KA4844  
42KA4845  
42KA4846  
42KA4847  
42KA4848  
42KA4849  
42KA4854  
42KA4865  
42KA4873  
42KA4874  
42KA4875  
42KA4876  
42KA4877

42KA4878

42KA4880

42KA4881

42KA4882

42KA490

42KA4946

42KA4947

42KA4949

42KA4950

42KA4951

42KA4961

42KA4963

42KA4967

42KA4977

42KA4979

42KA4991

42KA4992

42KA4993

42KA4994

42KA4995

42KA4996

42KA4999

42KA5000

42KA5003

42KA501

42KA5012

42KA5013

42KA5014

42KA5017

42KA5018

42KA5019

42KA502

42KA5020

42KA5021

42KA5025

42KA5026

42KA5027

42KA503

42KA5031

42KA5033

42KA5034

42KA5035

42KA5036

42KA5037

42KA5038

42KA5039

42KA504



42KA5040  
42KA5041  
42KA5044  
42KA5045  
42KA5046  
42KA5047  
42KA5048  
42KA5049

42KA505

42KA5050

42KA5051

42KA5052

42KA5053

42KA5054

42KA5055

42KA5056

42KA5057

42KA5067

42KA5068

42KA5069

42KA5082

42KA5083

42KA5084

42KA5085

42KA5086

42KA5087

42KA5091

42KA5163

42KA5164

42KA5165

42KA5166

42KA5167

42KA5168

42KA5169

42KA5170

42KA5171

42KA5172

42KA5173

42KA5174

42KA5175

42KA5176

42KA5177

42KA5178

42KA5179

42KA5181

42KA5183

42KA5197

42KA5198  
42KA5199  
42KA5200  
42KA5201  
42KA5202  
42KA5203  
42KA5207  
42KA5214

42KA5215  
42KA5216  
42KA5217  
42KA5218  
42KA5219

42KA5220  
42KA5221  
42KA5222  
42KA5223

42KA5224  
42KA5225  
42KA5226  
42KA5227  
42KA5228  
42KA5229  
42KA5230  
42KA5231  
42KA5232

42KA5233  
42KA5234  
42KA5235

42KA5237  
42KA5238  
42KA5239  
42KA524  
42KA5240  
42KA5241  
42KA5242  
42KA5243  
42KA5244  
42KA5245  
42KA5246  
42KA5247  
42KA5248  
42KA5249  
42KA525  
42KA5250  
42KA5251  
42KA5252

42KA5253  
42KA5254  
42KA5255  
42KA5256  
42KA5257  
42KA5258  
42KA5259  
42KA5260  
42KA5261  
42KA5262  
42KA5263  
42KA5264

42KA5265  
42KA5266  
42KA5267

42KA5268  
42KA5269  
42KA5270  
42KA5271  
42KA5272  
42KA5273  
42KA5274  
42KA5275  
42KA5276  
42KA5277  
42KA5278  
42KA5279  
42KA5280  
42KA5281  
42KA5282  
42KA5283  
42KA5284  
42KA5285  
42KA5286

42KA5287  
42KA5288  
42KA5289

42KA529

42KA5290  
42KA5291  
42KA5292  
42KA5293  
42KA5294  
42KA5295  
42KA5296  
42KA5297  
42KA5298

42KA5299

42KA530

42KA5300

42KA5301

42KA5302

42KA5303

42KA5304

42KA5305

42KA5306

42KA5307

42KA5308

42KA5309

42KA531

42KA5310

42KA5311

42KA5312

42KA5313

42KA5314

42KA5315

42KA5316

42KA5317

42KA5318

42KA5319

42KA532

42KA5320

42KA5321

42KA5322

42KA5323

42KA5324

42KA5325

42KA5326

42KA5327

42KA5328

42KA5329

42KA533

42KA5330

42KA5331

42KA5332

42KA5333

42KA5334

42KA5335

42KA5336

42KA5337

42KA5338

42KA5339

42KA534

42KA5340

42KA5341

42KA5342

42KA5343

42KA5344

42KA5345

42KA5346

42KA5347

42KA5348

42KA5349

42KA535

42KA5350

42KA5351

42KA5352

42KA5353

42KA5354

42KA5355

42KA5356

42KA5357

42KA5358

42KA5359

42KA536

42KA5360

42KA5361

42KA5362

42KA5363

42KA5364

42KA5365

42KA5366

42KA5367

42KA5368

42KA5369

42KA537

42KA5370

42KA5371

42KA5372

42KA5373

42KA5375

42KA5376

42KA5377

42KA5378

42KA5379

42KA5380

42KA5381

42KA5382

42KA5383

42KA5384

42KA5385

42KA5386  
42KA5387  
42KA5388  
42KA5389  
42KA5390  
42KA5391  
42KA5392  
42KA5393  
42KA5394  
42KA5395  
42KA5396  
42KA5397  
42KA5398  
42KA5399  
42KA5400  
42KA5401  
42KA5402  
42KA5403  
42KA5404  
42KA5405  
42KA5406  
42KA5407  
42KA5408  
42KA5409  
42KA5410  
42KA5411  
42KA5412  
42KA5413  
42KA5414  
42KA5415  
42KA5416  
42KA5417  
42KA5418  
42KA5419  
42KA5420  
42KA5421  
42KA5422  
42KA5423  
42KA5424  
42KA5425  
42KA5426  
42KA5427  
42KA5428  
42KA5429  
42KA5430  
42KA5431  
42KA5432

42KA5433  
42KA5434  
42KA5435  
42KA5436  
42KA5437  
42KA5438  
42KA5439  
42KA5440  
42KA5441  
42KA5442  
42KA5443  
42KA5444  
42KA5445  
42KA5446  
42KA5447  
42KA5448  
42KA5449  
42KA5450  
42KA5451  
42KA5452  
42KA5453  
42KA5454  
42KA5455  
42KA5456  
42KA5457  
42KA5458  
42KA5459  
42KA5460  
42KA5461  
42KA5462  
42KA5463  
42KA5464  
42KA5465  
42KA5466  
42KA5467  
42KA5468  
42KA5469  
42KA5470  
42KA5471  
42KA5472  
42KA5473  
42KA5474  
42KA5475  
42KA5476  
42KA5477  
42KA5478

42KA5479

42KA5480

42KA5481

42KA5482

42KA5483

42KA5484

42KA5485

42KA5486

42KA5487

42KA5488

42KA5489

42KA5490

42KA5491

42KA5492

42KA5493

42KA5494

42KA5495

42KA5496

42KA5497

42KA5498

42KA5499

42KA550

42KA5500

42KA5501

42KA5502

42KA5503

42KA5504

42KA5505

42KA5506

42KA5507

42KA5508

42KA5509

42KA5510

42KA5511

42KA5512

42KA5513

42KA5514

42KA5515

42KA5516

42KA5517

42KA5518

42KA5519

42KA5520

42KA5521

42KA5522

42KA5523

42KA5524



42KA5525  
42KA5526  
42KA5527  
42KA5528  
42KA5529

42KA5530  
42KA5531  
42KA5532  
42KA5533  
42KA5534  
42KA5535  
42KA5536  
42KA5537  
42KA5538  
42KA5539  
42KA554  
42KA5540  
42KA5541  
42KA5542  
42KA5543  
42KA5544

42KA5545  
42KA5546  
42KA5547  
42KA5548  
42KA5549

42KA555

42KA5550  
42KA5551  
42KA5552  
42KA5553  
42KA5554

42KA5555

42KA5556  
42KA5557  
42KA5561  
42KA5562  
42KA5563

42KA5571  
42KA5589  
42KA559  
42KA5590  
42KA5591  
42KA5592  
42KA5593  
42KA5594  
42KA5595

42KA5596

42KA5597

42KA5598

42KA5599

42KA56

42KA560

42KA5600

42KA5601

42KA5602

42KA5603

42KA5604

42KA5605

42KA5606

42KA5607

42KA5608

42KA5609

42KA561

42KA5610

42KA5614

42KA5615

42KA5616

42KA5628

42KA563

42KA564

42KA565

42KA566

42KA5666

42KA5667

42KA567

42KA568

42KA569

42KA57

42KA570

42KA571

42KA572

42KA5727

42KA5728

42KA5729

42KA5730

42KA5731

42KA5732

42KA5733

42KA5734

42KA5735

42KA5736

42KA5743

42KA5744

42KA5745

42KA5747

42KA5748

42KA5749

42KA5750

42KA5751

42KA5752

42KA5753

42KA5754

42KA5755

42KA58

42KA5873

42KA5874

42KA5896

42KA5897

42KA5898

42KA5899

42KA5900

42KA5901

42KA5902

42KA5903

42KA5905

42KA5906

42KA5908

42KA5909

42KA5910

42KA5911

42KA5923

42KA5924

42KA5925

42KA5926

42KA5927

42KA5929

42KA5930

42KA5931

42KA5932

42KA5933

42KA5934

42KA5936

42KA5937

42KA5938

42KA5939

42KA5940

42KA5941

42KA5945

42KA5946

42KA5947

42KA5948

42KA5950

42KA5951

42KA5952

42KA5953

42KA5954

42KA5955

42KA5956

42KA5957

42KA5959

42KA5960

42KA5961

42KA5962

42KA5964

42KA5965

42KA5966

42KA5967

42KA5977

42KA60

42KA6044

42KA6046

42KA6047

42KA6048

42KA6049

42KA6050

42KA6051

42KA6054

42KA6064

42KA6065

42KA6066

42KA6067

42KA6068

42KA6069

42KA6070

42KA6071

42KA6143

42KA6145

42KA6146

42KA6147

42KA6148

42KA6149

42KA6150

42KA6151

42KA6152

42KA6153

42KA6154

42KA6155

42KA6156

42KA6172

42KA6173

42KA6174

42KA6175

42KA6176

42KA6177

42KA6209

42KA6217

42KA6218

42KA6219

42KA6220

42KA6221

42KA6222

42KA6223

42KA6224

42KA6225

42KA6226

42KA6228

42KA6239

42KA6240

42KA6241

42KA6242

42KA6246

42KA6247

42KA6248

42KA6249

42KA6250

42KA6254

42KA6255

42KA6256

42KA6257

42KA6258

42KA6259

42KA6260

42KA6261

42KA6262

42KA6263

42KA6264

42KA6265

42KA6266

42KA6267

42KA6268

42KA6269

42KA6270

42KA6271

42KA6272

42KA6273

42KA6275

42KA6276

42KA6308

42KA6309

42KA6314

42KA6315

42KA6316

42KA6317

42KA6318

42KA6319

42KA6325

42KA6326

42KA6327

42KA6328

42KA6329

42KA6330

42KA6333

42KA6335

42KA6336

42KA6337

42KA6338

42KA6339

42KA6340

42KA6341

42KA6342

42KA6343

42KA6344

42KA6345

42KA6346

42KA6347

42KA6348

42KA6349

42KA6355

42KA6356

42KA6362

42KA6363

42KA6364

42KA6365

42KA6367

42KA6426

42KA6427

42KA6428

42KA6429

42KA6430

42KA6431

42KA6432

42KA6433  
42KA6434  
42KA6435  
42KA6436  
42KA6437  
42KA6438  
42KA6439  
42KA6440  
42KA6441  
42KA6442  
42KA6443  
42KA6444  
42KA6445  
42KA6446  
42KA6447  
42KA6448  
42KA6449  
42KA6450  
42KA6451  
42KA6452  
42KA6453  
42KA6454  
42KA6455  
42KA6456  
42KA6468  
42KA6469  
42KA6470  
42KA6471  
42KA6472  
42KA6473  
42KA6474  
42KA6517  
42KA6518  
42KA6519  
42KA6520  
42KA6521  
42KA6522  
42KA6523  
42KA6524  
42KA6525  
42KA6526  
42KA6527  
42KA6528  
42KA6529  
42KA6530  
42KA6531  
42KA6532

42KA6533  
42KA6534  
42KA6535  
42KA6555  
42KA6556  
42KA6557  
42KA6558  
42KA6559  
42KA6560  
42KA6561  
42KA6562  
42KA6572  
42KA6573  
42KA6574  
42KA6575  
42KA6576  
42KA6579  
42KA6580  
42KA6581  
42KA6583  
42KA6584  
42KA6599  
42KA6600  
42KA6601  
42KA6602  
42KA6603  
42KA6604  
42KA6605  
42KA6607  
42KA6608  
42KA6609  
42KA6610  
42KA6611  
42KA6612  
42KA6613  
42KA6614  
42KA6615  
42KA6616  
42KA6617  
42KA6618  
42KA6619  
42KA6620  
42KA6621  
42KA6651  
42KA6652  
42KA6653  
42KA6654



42KA6655  
42KA6656  
42KA6657  
42KA6658  
42KA6659  
42KA6660  
42KA6661  
42KA6662  
42KA6663  
42KA6664  
42KA6665  
42KA6666  
42KA6667  
42KA6668  
42KA6669  
42KA6670  
42KA6671  
42KA6672  
42KA6673  
42KA6674  
42KA6675  
42KA6676  
42KA6677  
42KA6678  
42KA6679  
42KA6680  
42KA6681  
42KA6682  
42KA6683  
42KA6685  
42KA6686  
42KA67  
42KA6700  
42KA6701  
42KA6702  
42KA6703  
42KA6704  
42KA6705  
42KA6706  
42KA6707  
42KA6708  
42KA6709  
42KA6710  
42KA6711  
42KA6712  
42KA6713  
42KA6714

42KA6715  
42KA6716  
42KA6717  
42KA6718  
42KA6719  
42KA6720  
42KA6721  
42KA6722  
42KA6723  
42KA6724  
42KA6725  
42KA6726  
42KA6727  
42KA6728  
42KA6729  
42KA6730  
42KA6731  
42KA6732  
42KA6733  
42KA6734  
42KA6735  
42KA6736  
42KA6737  
42KA6738  
42KA6739  
42KA6740  
42KA6741  
42KA6742  
42KA6743  
42KA6744  
42KA6745  
42KA6746  
42KA6747  
42KA6748  
42KA6749  
42KA6750  
42KA6751  
42KA6752  
42KA6753  
42KA6754  
42KA6755  
42KA6756  
42KA6757  
42KA6758  
42KA6759  
42KA6760  
42KA6761

42KA6762

42KA6763

42KA68

42KA6802

42KA6812

42KA6814

42KA6827

42KA6877

42KA6878

42KA6879

42KA6880

42KA6881

42KA6882

42KA6883

42KA6884

42KA6885

42KA6887

42KA6889

42KA69

42KA6933

42KA6934

42KA6941

42KA6947

42KA6962

42KA6963

42KA6964

42KA6965

42KA6966

42KA70

42KA7016

42KA7017

42KA7018

42KA7021

42KA7022

42KA7025

42KA7026

42KA7027

42KA7028

42KA7029

42KA7030

42KA7032

42KA7033

42KA7034

42KA7035

42KA7036

42KA7037

42KA7038

42KA7040

42KA7041

42KA7042

42KA7063

42KA7064

42KA7065

42KA7066

42KA7067

42KA7068

42KA7069

42KA7070

42KA7071

42KA7072

42KA7073

42KA7074

42KA7075

42KA7076

42KA7078

42KA7090

42KA7091

42KA7092

42KA7093

42KA7094

42KA7095

42KA71

42KA7105

42KA7106

42KA7107

42KA7123

42KA7124

42KA7125

42KA7135

42KA7136

42KA7137

42KA7138

42KA7139

42KA7140

42KA7141

42KA7142

42KA7143

42KA7144

42KA7145

42KA7146

42KA7147

42KA7148

42KA7149

42KA7150

42KA7151  
42KA7153  
42KA7154  
42KA7155  
42KA7156  
42KA7157  
42KA7158  
42KA7159  
42KA7160  
42KA7161  
42KA7162  
42KA7163  
42KA7164  
42KA7165  
42KA7166  
42KA7167  
42KA7168  
42KA7169  
42KA7170  
42KA7171  
42KA7172  
42KA7173  
42KA7174  
42KA7175  
42KA7176  
42KA7177  
42KA7178  
42KA7179  
42KA7180  
42KA7181  
42KA7190  
42KA7191  
42KA7192  
42KA7197  
42KA7198  
42KA7199  
42KA7200  
42KA7201  
42KA7202  
42KA7203  
42KA7204  
42KA7205  
42KA7206  
42KA7207  
42KA7208  
42KA7209  
42KA7210

42KA7211

42KA7212

42KA7213

42KA7220

42KA7221

42KA7222

42KA7223

42KA7224

42KA7225

42KA7226

42KA7227

42KA7228

42KA7232

42KA7233

42KA7234

42KA7235

42KA7236

42KA7237

42KA7238

42KA7239

42KA7240

42KA7241

42KA7242

42KA7243

42KA7244

42KA7245

42KA7246

42KA7247

42KA7248

42KA7249

42KA7252

42KA7260

42KA7300

42KA7301

42KA7302

42KA7303

42KA7304

42KA7305

42KA7306

42KA7307

42KA7308

42KA7309

42KA7310

42KA7311

42KA7312

42KA7313

42KA7314

42KA75

42KA751

42KA752

42KA7523

42KA7524

42KA7525

42KA7527

42KA7528

42KA753

42KA754

42KA755

42KA756

42KA757

42KA758

42KA759

42KA76

42KA760

42KA761

42KA762

42KA7624

42KA763

42KA764

42KA765

42KA766

42KA767

42KA768

42KA769

42KA77

42KA7710

42KA7713

42KA7719

42KA772

42KA773

42KA774

42KA775

42KA776

42KA777

42KA778

42KA7782

42KA7783

42KA779

42KA78

42KA780

42KA781

42KA7849

42KA7850

42KA7851

42KA7852

42KA7853

42KA7899

42KA79

42KA7900

42KA796

42KA797

42KA798

42KA799

42KA80

42KA800

42KA801

42KA802

42KA803

42KA804

42KA805

42KA806

42KA807

42KA808

42KA809

42KA810

42KA811

42KA812

42KA813

42KA814

42KA815

42KA816

42KA817

42KA818

42KA819

42KA82

42KA820

42KA821

42KA822

42KA823

42KA824

42KA825

42KA826

42KA827

42KA828

42KA829

42KA83

42KA830

42KA831

42KA832

42KA833

42KA834



42KA835

42KA836

42KA84

42KA840

42KA841

42KA842

42KA844

42KA845

42KA846

42KA847

42KA848

42KA849

42KA85

42KA850

42KA851

42KA852

42KA853

42KA854

42KA855

42KA856

42KA858

42KA86

42KA865

42KA866

42KA867

42KA868

42KA869

42KA870

42KA871

42KA872

42KA873

42KA874

42KA875

42KA876

42KA877

42KA878

42KA879

42KA88

42KA880

42KA881

42KA882

42KA883

42KA884

42KA885

42KA886

42KA887

42KA888

42KA889

42KA89

42KA890

42KA891

42KA892

42KA893

42KA894

42KA895

42KA896

42KA897

42KA898

42KA90

42KA900

42KA901

42KA902

42KA903

42KA904

42KA905

42KA91

42KA92

42KA93

42KA94

42KA95

42KA957

42KA96

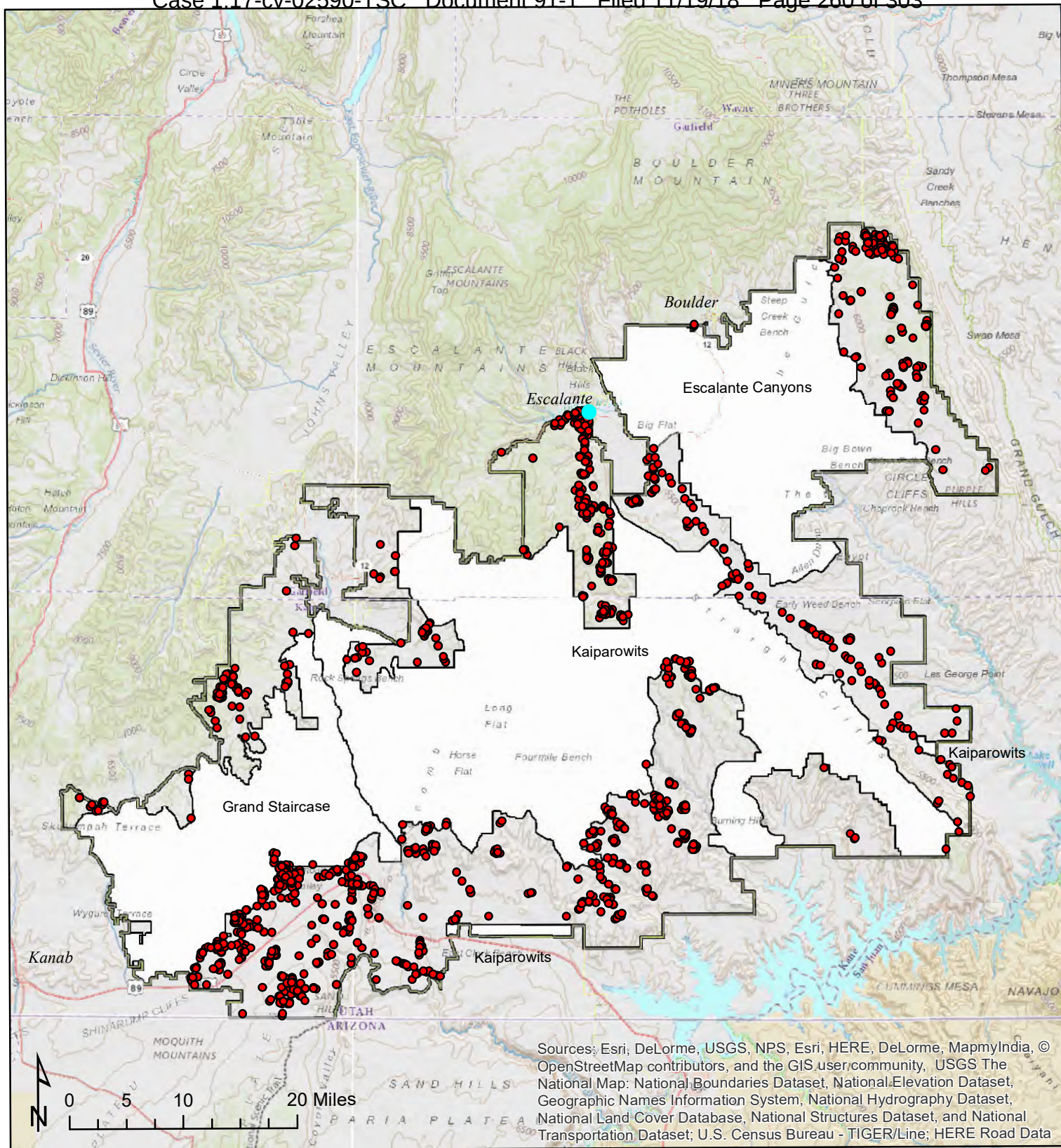
42KA97

42KA98

Hopi Tribe, *et al.* v. Trump, *et. al.*, Civil Action No. 1:17-cv-02590, 1:17-cv-02605, 1:17-cv-02606 (TSC) (Consolidated Cases)

**Spangler Declaration Attachment C**

**Grand Staircase-Escalante National Monument Excluded Sites Map**



The original boundary of the Grand Staircase-Escalante National Monument has a total of 4,225 documented cultural resources within it.

The proposed boundary (Dec 4th, 2017) has a total of 2,340 documented cultural resources.

In addition, the small amount of inventory conducted on the GSENM means that there are still many unknown and undocumented archaeological sites of great cultural and scientific importance.

**Legend**

- Cultural Resource
- ▭ Original GSENM Boundary
- ▭ Revised Monument Boundary (12/4/17)

Hopi Tribe, *et al.* v. Trump, *et. al.*, Civil Action No. 1:17-cv-02590, 1:17-cv-02605, 1:17-cv-02606 (TSC) (Consolidated Cases)

**Spangler Declaration Attachment D**

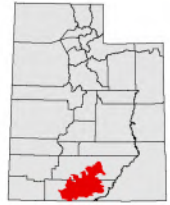
**Archaeological Potential of the Grand Staircase-Escalante National Monument**



Peter M. Yaworsky, Kenneth Blake Vernon, Brian F. Coddling

## Background

Executive proclamation 9682 reduces the size of the Grand Staircase-Escalante National Monument (GSENM), removing protections for at least 2,000 known archaeological sites and an unknown number of undiscovered cultural properties. Because only 10% of the GSENM's 1.9 million acres has been inventoried by archaeologists, fully evaluating the potential consequences of these boundary reductions in the remaining 90%, or 1.71 million acres, requires the use of predictive modeling. Here we report the major findings of a comprehensive predictive modeling program undertaken by the University of Utah Archaeological Center. Methodological and analytical details are available from the authors or in a report issued to the Bureau of Land Management.



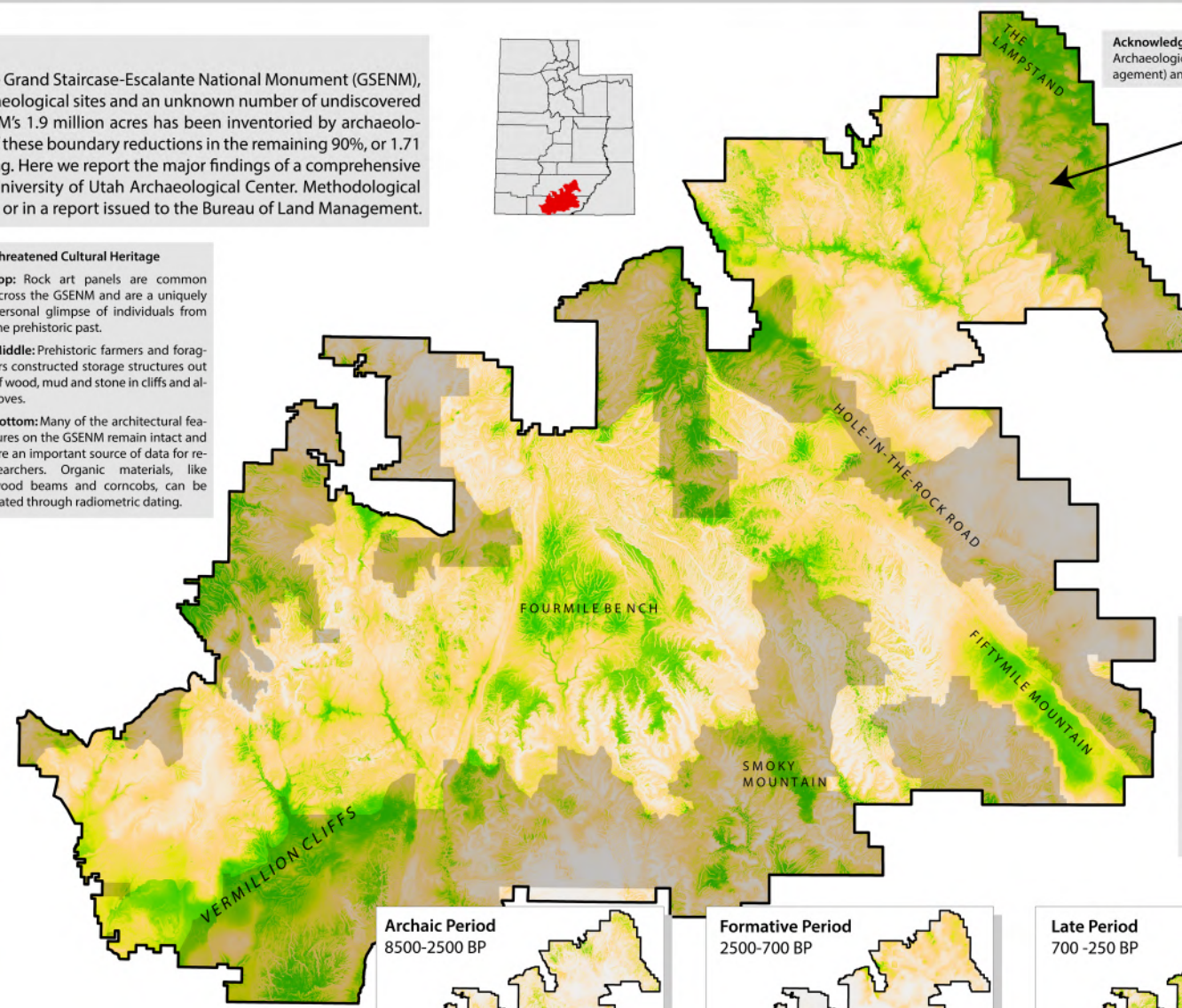
**Acknowledgment:** Thanks to Jerry Spangler (Colorado Plateau Archaeological Alliance), Matt Zwiefel (Bureau of Land Management) and the UU Center for High Performance Computing.

**Excised from Monument on December 4, 2017 (shaded in grey)**

**Original Monument Boundary (black line)**



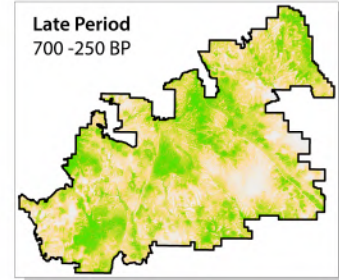
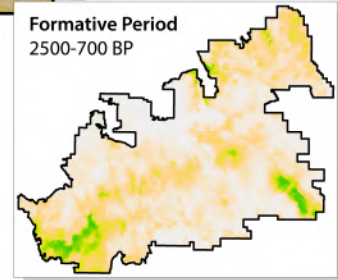
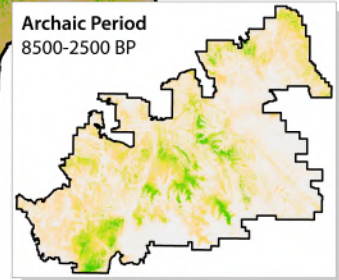
**Threatened Cultural Heritage**  
**Top:** Rock art panels are common across the GSENM and are a uniquely personal glimpse of individuals from the prehistoric past.  
**Middle:** Prehistoric farmers and foragers constructed storage structures out of wood, mud and stone in cliffs and alcoves.  
**Bottom:** Many of the architectural features on the GSENM remain intact and are an important source of data for researchers. Organic materials, like wood beams and corncobs, can be dated through radiometric dating.



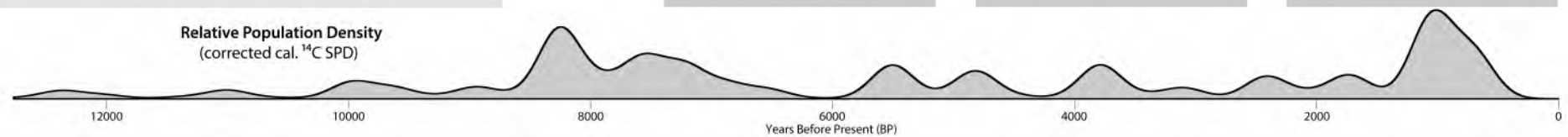
**Conclusion**  
 The new monument boundary excludes areas with some of the highest potential for cultural resources, leaving an estimated 20,000 or more undiscovered archaeological sites at risk. Protecting these resources is critical for future scientific inquiry and for preserving cultural heritage.

## Snapshots Through Time

Our analysis reveals changes in prehistoric land use through time, including the 6000 year record of Archaic hunter-gatherers, the nearly 2000 year Formative Period dominated by maize agriculturalists, and the Late Period return to hunting and gathering in response to multidecadal droughts.



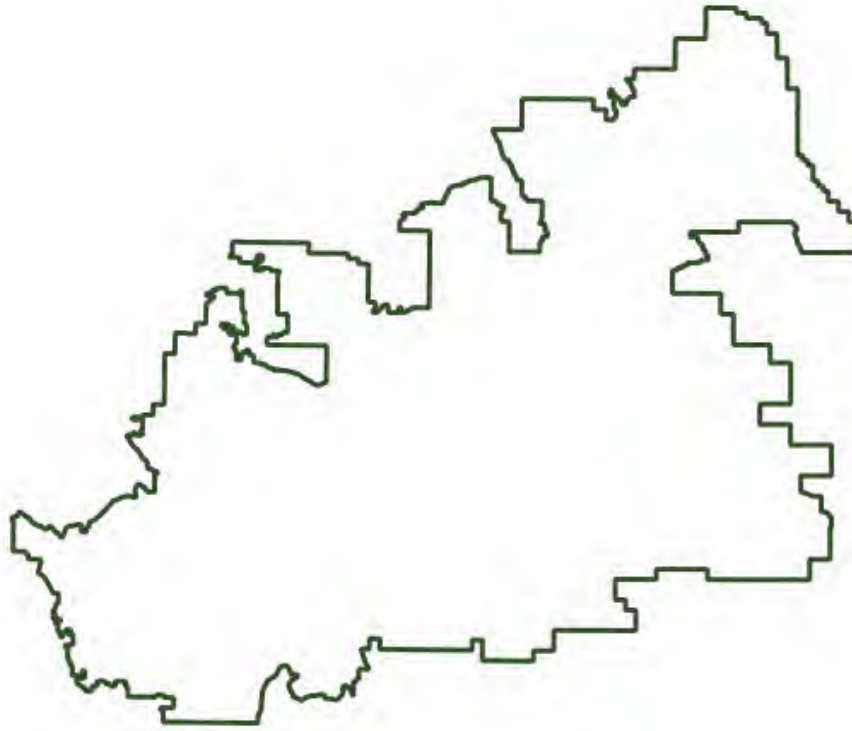
Relative Population Density (corrected cal. <sup>14</sup>C SPD)



Hopi Tribe, *et al.* v. Trump, *et. al.*, Civil Action No. 1:17-cv-02590, 1:17-cv-02605, 1:17-cv-02606 (TSC) (Consolidated Cases)

**Spangler Declaration Attachment E**

**The Grand Staircase-Escalante National Monument Cultural Resources Predictive Model**



# The Grand Staircase-Escalante National Monument Cultural Resource Predictive Model

Peter M. Yaworsky, Kenneth B. Vernon, Brian F. Coddling

January 23, 2018



## AUTHORS

**Peter M. Yaworsky, M.S., Graduate Researcher, UUAC**

Mr. Yaworsky is responsible for collecting, organizing, and analyzing environmental predictor variables and is the lead programmer for this modelling effort.

**Kenneth B. Vernon, M.A., Graduate Researcher, UUAC**

Mr. Vernon is responsible for collecting, organizing, and analyzing archaeological site response variables and is the secondary programmer for this modelling effort.

**Brian F. Coddling, Ph.D., Associate Professor of Anthropology and Director of the UUAC**

Dr. Coddling serves as the Principal Investigator for the project.

## ACKNOWLEDGMENTS

The authors would like to thank the following individuals for their important contributions to this effort:

Jerry Spangler, Colorado Plateau Archaeological Alliance

Matthew Zweifel, Bureau of Land Management

Wim R. Cardoen, University of Utah Center for High Performance Computing

Michael Weight, University of Utah Department of Anthropology

Alexandria Burbidge, Internship through Viewmont High School, UT

University of Utah Archaeological Center Lab Group

# Contents

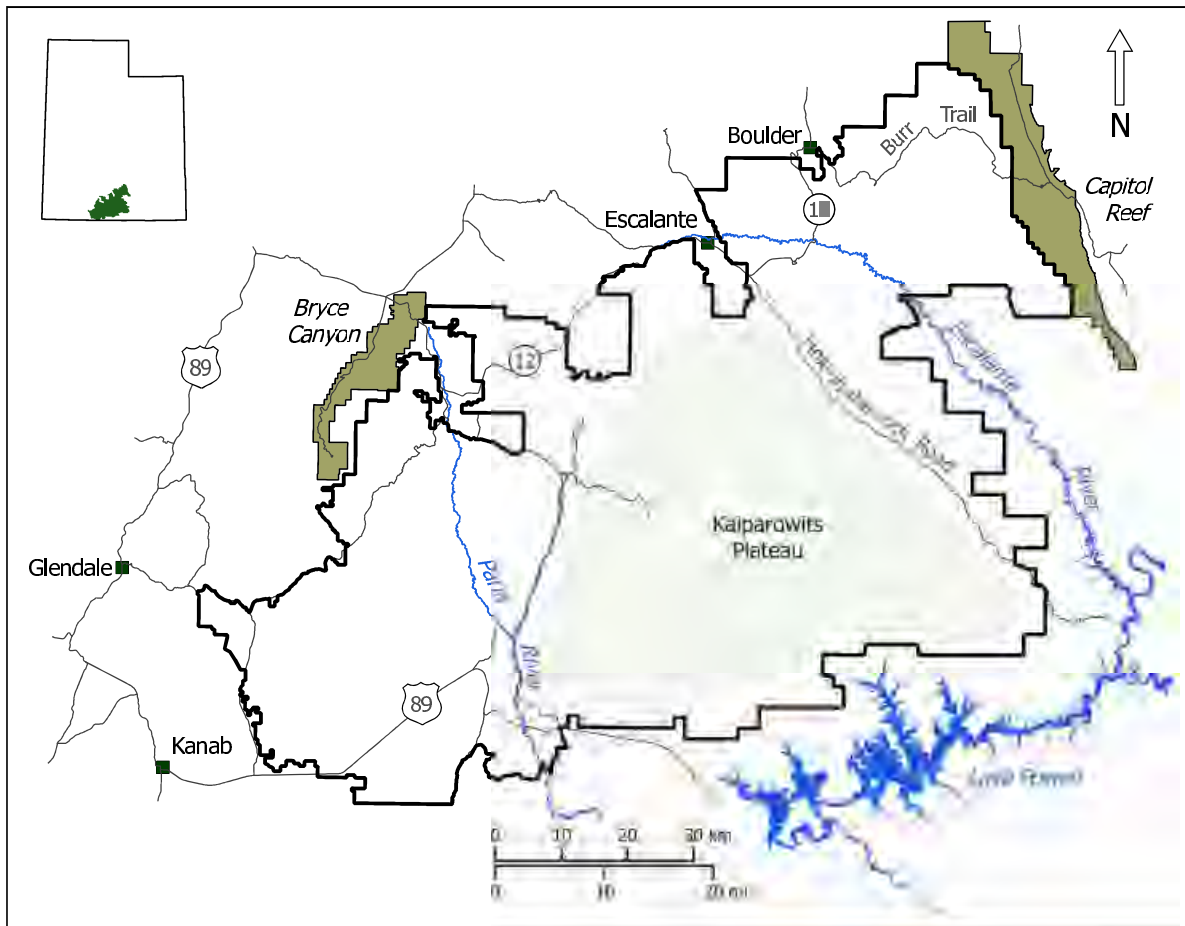
<b>AUTHORS</b>	<b>i</b>
<b>ACKNOWLEDGMENTS</b>	<b>ii</b>
<b>1 INTRODUCTION</b>	<b>2</b>
<b>2 DATA METHODS</b>	<b>3</b>
2.1 Predictor Variables: GSENM Environmental Data . . . . .	3
2.2 Response Variables: GSENM Site Database . . . . .	5
2.3 Combining Spatial and Attribute Data for Site Components . . . . .	9
<b>3 ANALYTICAL METHODS</b>	<b>10</b>
3.1 Maximum Entropy . . . . .	10
3.2 Data Models Version 1 . . . . .	10
3.3 Data Models Version 2 . . . . .	10
3.4 Evaluating model results: The ROC/AUC score . . . . .	11
3.5 Evaluating predictor import: Percent Contribution and Permutation Importance . . . . .	12
<b>4 RESULTS</b>	<b>12</b>
4.1 Model Performance . . . . .	12
4.2 Model Output: Predictive Rasters . . . . .	16
4.3 Recommended Precautions When Interpreting Results . . . . .	19
<b>5 THE PREDICTIVE RASTERS: A BRIEF ARC-MAP TUTORIAL</b>	<b>19</b>
<b>6 DATA AVAILABILITY</b>	<b>20</b>
<b>7 BIBLIOGRAPHY</b>	<b>21</b>
<b>8 APPENDIX</b>	<b>23</b>
8.1 PREDICTOR RASTERS . . . . .	23
8.2 CLASSIFICATION RULES FOR GSENM-SITEDB-01 . . . . .	26
8.3 GSENM-SITEDB-01 . . . . .	33
8.4 v1 OUTPUTS . . . . .	34
8.5 v2 OUTPUTS . . . . .	35

## List of Figures

1	Reference Map for the Grand Staircase-Escalante National Monument. . . . .	1
2	Distribution of Site Components by Time Period . . . . .	8
3	Known Site Component Occurrences in the GSENM . . . . .	9
4	GSENM-CRPM Predictive Rasters . . . . .	17
5	Combined Time Periods Predictive Raster with Map References . . . . .	18

## List of Tables

1	Project Deliverables . . . . .	2
2	Structure of GSENM-SiteDB-01 . . . . .	6
3	Quantitative Summary of GSENM-SiteDB-01 . . . . .	7
4	Summary of GSENM Data Models . . . . .	11
5	Performance Evaluations for v1 Data Models . . . . .	13
6	Performance Evaluations for v2 Data Models . . . . .	16
7	Predictor Rasters . . . . .	23
8	Generalized Culture Taxonomy for GSENM . . . . .	30
9	Diagnostic Artifacts for GSENM . . . . .	31
10	File Extensions for v1 Performance Evaluations . . . . .	34
11	File Extensions for v2 Performance Evaluations . . . . .	35



**Figure 1:** Reference Map for the Grand Staircase-Escalante National Monument.

# 1 INTRODUCTION

While predictive modeling in archaeology has improved significantly, current implementations still suffer many of the same deficits that have plagued predictive site modeling for decades: small and opportunistic training data sets, coarse, discrete and naïve environmental data, underpowered computing and statistical tests, and only implicit expectations about human land-use patterns. These deficits render most archaeological predictive models insufficient to accomplish their stated goals. Fortunately, recent advances in the behavioral and environmental sciences offer solutions to these issues, signaling a new era for predictive site modeling. This progress comes in two areas. First, recent anthropological research has coupled theoretical insights into human behavior with high resolution, remotely sensed, environmental data to accurately predict human land-use patterns in both prehistoric (Coddington and Jones, 2016; Jazwa et al., 2017) and historic (Yaworsky and Coddington, 2017) contexts (Coddington and Bird, 2015). Second, new advances in species distribution models (SDMs) are revolutionizing ecology, allowing researchers to predict the distribution of rare and endangered species with greater certainty (Elith et al., 2011; Guisan et al., 2013; Phillips and Dudík, 2008; Wilson et al., 2011; Bradie and Leung, 2017).

The University of Utah Archaeological Center (UUAC) has drawn on both advances to develop a predictive model of cultural resource occurrences in the Grand Staircase-Escalante National Monument (GSENM). Referred to as the GSENM Cultural Resource Predictive Model (or GSENM-CRPM), the model serves to support a Class I Existing Information Inventory of the monument undertaken by the Colorado Plateau Archaeological Alliance (CPAA) as part of a cooperative agreement with the Bureau of Land Management (BLM).

**Table 1:** Project Deliverables

Deliverable	Quantity
GSENM-CRPM	1
Environmental Predictor Rasters	132
Site Component Database	1
Data Models v1	38
Data Models v2	5
Predictive Rasters	6

GSENM-CRPM relies on a specific statistical approach known as Maximum Entropy (MaxEnt) (Jaynes, 1957; Phillips et al., 2006) to evaluate associations between environmental variables and known site component occurrences. It then uses that evaluation to predict locations where site components are likely to occur. To develop the GSENM-CRPM, we (1) compile locations of known occurrences using the BLM and SHPO archaeological site databases, (2) select environmental variables expected to characterize land-use, (3) train the model with occurrence and absence data to estimate similarity between locations of occurrence and absence, and (5) use the model to predict occurrences throughout the GSENM.

Our use of MaxEnt for cultural resource management is the first of its kind in the state of Utah. Incipient anthropological applications of SDMs elsewhere have yielded promising results (Sesink Clee et al., 2015). For example, anthropologists have used a MaxEnt model to identify the locations of un-contacted tribes in the Amazon (Kesler and Walker, 2015), demonstrating the ability of these models to predict human land-use patterns. Initial archaeological applications have also demonstrated the effectiveness of the approach in northeastern California (Oyarzun, 2016).

An important strength of our modeling effort involves the classification of site components into culturally-delimited time periods. The transitions between these time periods, broadly construed, correspond to familiar subsistence transitions: from narrow to broad spectrum foraging, from broad spectrum foraging to low scale corn agriculture, and vice versa. Since subsistence effort plays a significant role in shaping land-use patterning, and land-use patterning shapes the distribution of site components, structuring our response variables by time period gives our model more predictive power, as is shown below by the comparison of MaxEnt’s performance for a general time period category to its performance for each specific time period category.

## 2 DATA METHODS

The data used in the GSENM-CRPM are broken into two components, predictor variables (specifically, geospatial rasters representing various environmental features of the GSENM) and response variables (or known site components, including their spatial location and other attributes).

### 2.1 Predictor Variables: GSENM Environmental Data

The predictor data consist of 132 geospatial rasters (Appendix 7). Only 110 are used in the model due to an abundance of missing values in 22 of the geospatial rasters. The predictor data are vital to the model and need to reflect socioenvironmental influences of land-use patterns. Because of the time expanse and changes in subsistence that likely resulted in different land-use patterns through time, we select data that pertain to specific time periods and subsistence strategies that likely influenced land-use throughout time. Predictor variables fall into five categories: resource distribution, climate, environmental productivity, landscape, and soil attributes. Here we outline our general reasoning for including each.

#### *Resource Distribution*

All else being equal, we expect that people should distribute themselves close to profitable resource patches in order to reduce travel time between resource acquisition locations and central places (Orians and Pearson, 1979; Zeanah, 2004). The raster data representing resource distribution in the GSENM focus primarily on distance to water, both as a necessary resource in itself and as a proxy for other profitable resources in an arid environment like that characteristic of the Colorado Plateau.

The resource distribution data are cost-distance rasters. A cost-distance raster is the distance from a resource to any cell in the raster. To account for the topographic landscape, our cost-distance rasters are measured in time. They are calculated using Tobler's Hiking function (Tobler, 1993) to account for the effect of slope on walking speed. The default walking speed used in our cost-distance raster is 4 kilometers per hour. By using time instead of linear distance as our measure, we are better able to understand the actual cost of accessing these resources from anywhere on the GSENM.

Cost-distance rasters are created at extents much larger than the GSENM boundary in order to avoid an edge-effect. These include:

- Cost-distance to lakes
- Cost-distance to springs
- Cost-distance to streams
- Cost-distance to wetlands

#### *Climate*

Local climate likely influenced both prehistoric hunter-gatherers and agriculturalists. To account for this we use a range of fine-grained climate data that has both monthly and annual 30-year averages. While we do not account for fluctuations in past climate, we assume that variations in regional climate across the GSENM fluctuated together. That is, if climate became hotter and dryer by an order of magnitude in one area, it also became hotter and dryer by a similar magnitude in other areas, with relative temperature and moisture remaining constant. These include:

- Frost-free days
- Growing-degree days (GDD)
- Heating-degree days
- Average monthly precipitation (30 year normal)

- Average annual precipitation (30 year normal)
- Average monthly temperature (30 year normal)
- Average annual temperature (30 year normal)
- Average monthly minimum temperature (30 year normal)
- Average annual minimum temperature (30 year normal)
- Average monthly maximum temperature (30 year normal)
- Average annual maximum temperature (30 year normal)
- Average monthly mean dewpoint temperature (30 year normal)
- Average annual mean dewpoint temperature (30 year normal)
- Average monthly minimum vapor pressure deficit (30 year normal)
- Average annual minimum vapor pressure deficit (30 year normal)
- Average monthly maximum vapor pressure deficit (30 year normal)
- Average annual maximum vapor pressure deficit (30 year normal)

#### *Environmental Productivity*

The overall productivity of an environment determines the abundance of profitable resources and resource patches. Assuming that individuals seek to maximize their rate of energetic return (see [Charnov 1976a,b](#)), they should prefer to occupy locations of higher environmental productivity. While most often applied to hunting and gathering populations ([Coddington and Jones, 2013](#)), this logic also holds for agriculturalists. Given that their broad diets ([Barlow, 2002](#)) consisted of less profitable resources requiring significant investment in handling rather than search, they should be less mobile and, therefore, more sensitive to variation in environmental productivity. As such, environmental productivity will be relevant for all time periods, but particularly important for agricultural. These include:

- Average Annual Actual Evapotranspiration
- f1 (Growing Degree Days, GDD)
- f2 (Moisture Index)
- Moisture Index (MI)
- Crop productivity
- Net Primary Productivity (NPP)
- Average Annual Potential Evapotranspiration
- Probability of Cultivation (S)

#### *Soil Attributes*

As with environmental productivity, soil attributes are likely more salient to the land-use decisions of agricultural populations. However, some soil attributes may also constrain specific vegetation that affect hunter-gatherer land-use patterns. Additionally, archaeological sites may be more common in specific depositional and erosional contexts. Unfortunately the soil data are largely incomplete and could not be used effectively in any models. These include:

- Depth to restrictive layer
- Drainage class



- Soil texture
- Soil health
- Soil classification
- Taxonomic class
- Surface texture
- T-factor
- Water depth

### *Landscape Attributes*

Landscape attributes impose physiological constraints on land-use. These data are commonly documented in Intermountain Antiquities Computer System ([IMACS](#)) site forms and are recognized as potential contributors to land-use patterns. These include:

- Aspect
- Elevation
- Slope
- Dominant vegetation
- Watershed Size

### *Final Predictors*

From the 132 geospatial rasters, we use 110 in the initial run of the model. The 22 geospatial rasters that are not included in the model primarily derive from the USDA SSURGO data ([Soil Survey Staff](#)). The USDA SSURGO is largely incomplete. Additionally, a few others were dropped due to high correlation with other geospatial rasters and a lack of variation in values across the project area.

#### **2.1.1 Data Preparation**

Since the data come from a number of sources, the coordinate reference systems, extents, and resolutions differ. This necessitates manipulation of the predictor data before use. To do this, we use R ([R Development Core Team, 2017](#)) and the R package raster ([Hijmans et al., 2017b](#)) to 1) specify coordinate reference systems using ESPG codes, 2) crop each raster to an extent slightly larger than the GSENM, 3) transform the raster coordinate reference system to a standard coordinate reference system (in our case it is ESPG: 26912 NAD83 Zone 12N), 4) resample cell values at a standard resolution (in our case we resample to the resolution of the elevation DEM data at 5 meters squared), 5) and crop each raster to the GSENM extent.

The process of preparing the predictor data is done using for-loops in R that are specific to subsets of the data. The subsets of data are broken into original coordinate reference systems and whether the data is categorical or continuous. For categorical data, a nearest-neighbor approach is used to resample raster cells. For continuous data, a bilinear approach is used. Once all predictor data are standardized to a common extent, resolution, and coordinate reference system, using R we create a raster stack which stacks all the rasters into one object.

## **2.2 Response Variables: GSENM Site Database**

The Grand Staircase Escalante National Monument Site Database, version 1 (here labelled GSENM-SiteDB-01), provides important information regarding Descriptive, Interpretive, and Temporal site types found in the national

monument. Its primary purpose is to organize those site response variables for use in the GSENM-CRPM. The data derive from site records curated by the BLM GSENM Field Office. Digital copies of the site records provided by the BLM are entered into the database.

### 2.2.1 Database Design

GSENM-SiteDB-01 is a non-relational database, whose structure is shown in Table 2. **The basic unit of analysis is the site component, rather than the whole site, as components provide a more precise indication of settlement patterning by time period.** Therefore, the database consists of a number of rows equal to the number of site components in the GSENM, plus one additional row (the first row) for column headers. Each site is assigned a unique key. The key is identical to its Smithsonian Trinomial Number, which is provided by the UT State Historic Preservation Office (UT-SHPO). Each component of a site takes the same site key but occupies its own row in the database.

**Table 2:** Structure of GSENM-SiteDB-01

SITE_NO	A_N	O_S	RE	SO	ST	RA	TIME	NRHP	GPS	INITIAL	DATE	NOTE
42GAxxx1	A	O	1	0	0	0	PA	1	1	PY	081017	<i>note</i>
42GAxxx2	N	S	0	0	1	0	AR	0	0	BV	081017	<i>note</i>
42GAxxx3	U	U	0	0	0	0	FO	1	0	A	081017	<i>note</i>
42KAxxx4	A	O	1	0	1	1	LP	1	1	BV	081017	<i>note</i>
42KAxxx5	N	S	0	1	0	0	HI	0	1	BV	161117	<i>note</i>
42KAxxx6	N	O	0	1	0	0	LP	0	1	BV	161117	<i>note</i>
42KAxxx6	N	O	0	1	0	0	HI	0	0	PY	161117	<i>note</i>
42KAxxxx	U	U	0	0	0	0	U	0	0	A	241117	<i>note</i>
...	U	U	0	0	0	0	U	0	0	PY	281117	<i>note</i>

**KEY:**

	<i>Descriptive</i>		<i>Interpretive</i>		<i>Time Period</i>		
A	Architectural	RE	Residential	PA	Paleo-Archaic		<i>Numerals</i>
N	Non-Architectural	SO	Short Occupation	AR	Archaic	1	TRUE
O	Open Air	ST	Storage	FO	Formative	0	FALSE
S	Sheltered	RA	Rock Art	BM	Basketmaker II		
U	Unknown	U	Unknown	FR	Fremont		
				PB	Pueblo		
				LP	Late Prehistoric		
				HI	Historic		
				U	Unknown		

The database consists of twelve columns specifying a number of potential site attributes. Headers for those columns include the following: SITE\_NO, A\_N, O\_S, RE, SO, ST, RA, TIME, NRHP, GPS, INITIAL, DATE, and NOTE. SITE\_NO identifies the column whose values are each site's unique Smithsonian Trinomial. A\_N and O\_S are columns for attributing to sites membership in various Descriptive categories: Architectural and Non-Architectural in the case of A\_N and Open Air and Sheltered in the case of O\_S. Their potential values are i) A, N, and U and ii) O, S, and U, respectively. RE, SO, ST, and RA are columns for attributing to sites membership in different Interpretive categories: Residential (RE), Short Occupation (SO), Storage (ST), and Rock Art (RA). Their potential values are 1 and 0. *If the site is a member of that category, then it receives a 1. If the site is NOT a member of that category, then it receives a 0.* TIME, as its name suggests, is a column for associating a site with a specific time period: Prearchaic (PA), Archaic (AR), Basketmaker (BM), Fremont (FR), Pueblo (PB), Late Prehistoric (LP), Historic (H), and Unknown (U).

In Appendix 8.2, Descriptive, Interpretive, and Temporal categories are given definitions, including explicit identification rules for data entry purposes. Where possible, rules are based on criteria developed for the original

(IMACS) site forms and the recently developed Utah Archaeology Site Forms (UASF). Here, NRHP refers to field evaluations of site significance and eligibility for inclusion in the National Register of Historic Places (NRHP). Its potential values are 1 and 0. *If the site is eligible, then it receives a 1. If NOT, then it receives a 0.* GPS refers to the method of collecting UTM coordinates for the site datum. Its potential values are also 1 and 0. *If UTM coordinates were collected using a GPS receiver, then it receives a 1. If NOT, then it receives a 0.* INITIAL and DATE are administrative columns, providing a means of keeping track of who added the entry and when they added it. Finally, the NOTE column allows us to track any question or concern that cannot be answered using one of the rules outlined in the appendix.

**Table 3:** Quantitative Summary of GSENM-SiteDB-01

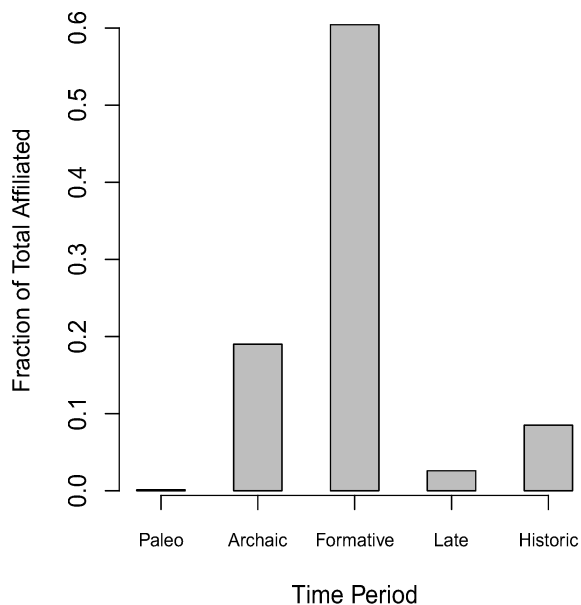
TIME			PA	AR	FR	BM	PB	FO	FO_TOT	LP	HI	U	NA	TOTAL
	<b>TOTAL</b>			3	514	274	7	1089	264	1634	70	230	1824	253
DESCRIPTIVE	A_N	A	0	0	91	3	532	210	836	1	80	45	0	962
		N	3	514	182	3	552	50	787	68	150	1760	0	3282
		U	0	0	1	1	5	4	11	1	0	18	0	30
		NA	0	0	0	0	0	0	0	0	0	1	253	254
		<b>TOTAL</b>	3	514	274	7	1089	264	1634	70	230	1824	253	4528
O_S	S	0	21	74	1	100	111	286	8	69	116	0	500	
	O	3	493	200	5	985	141	1331	62	161	1696	0	3746	
	U	0	0	0	1	4	12	17	0	0	12	0	29	
	NA	0	0	0	0	0	0	0	0	0	0	253	253	
	<b>TOTAL</b>	3	514	274	7	1089	264	1634	70	230	1824	253	4528	
INTERPRETIVE	RE	1	0	209	178	5	631	126	940	28	29	504	0	1710
		0	3	305	96	2	458	138	694	42	201	1320	0	2565
		NA	0	0	0	0	0	0	0	0	0	0	253	253
	SO	1	2	287	69	0	299	19	387	40	129	1207	0	2052
		0	1	227	205	7	790	245	1247	30	101	617	0	2223
		NA	0	0	0	0	0	0	0	0	0	0	253	253
	ST	1	0	1	36	3	197	107	343	1	2	9	0	356
		0	3	513	238	4	892	157	1291	69	228	1814	0	3918
		NA	0	0	0	0	0	0	0	0	0	0	253	253
	RA	1	0	26	40	1	32	19	92	3	44	64	0	229
0		3	488	234	6	1057	245	1542	67	186	1759	0	4045	
NA		0	0	0	0	0	0	0	0	0	0	253	253	
ADDITIONAL	NRHP	1	2	440	246	6	819	140	1211	57	145	1026	0	2881
		0	1	65	18	1	74	11	104	12	76	637	0	895
		NA	0	9	10	0	196	113	319	1	9	160	253	751
	GIS	1	3	275	80	4	339	48	471	26	124	585	0	1484
		0	0	238	193	3	747	215	1158	44	106	1235	0	2781
NA	0	1	1	0	1	0	2	0	0	0	253	256		

**2.2.2 Quantitative Summary of GSENM-SiteDB-01**

The complete GSENM-SiteDB-01 is included as a separate comma-separated values (.csv) file. For our purposes, we briefly discuss some general patterns revealed by the database. For an exhaustive summary, see Table 3. The GSENM contains roughly 4,245 known archaeological sites. The number of components exceeds this number by 283, totaling 4,528. Of these site components, 2704 are affiliated with a time period, with 3 Paleoarchaic (PA), 534

Archaic (AR), 274 Fremont (FR), 7 Basketmaker II (BM), 1,089 Puebloan (PB), 264 generic Formative (FO), 70 Late Prehistoric (LP), 230 Historic (HI), and 1824 Unknown (U). The total for all Formative sites (FOTOT) is 1,634. **It is worth emphasizing how many site components have received field designations of NRHP quality (n = 2881), roughly 64% of all components within the GSENM.**

Several site records are either missing (n = 138) or illegible (n = 23), and several sites have evidently been merged, a fact not necessarily reflected in GSENM-SiteDB-01. To correct for the latter problem, we enter “NA” values for merged sites. Some of these may have been missed, however, so the exact number of such cases remains unknown. There are also a number of sites that appear to have been assigned multiple Smithsonian Trinomials. Again, the exact number of such cases is unknown. We are also aware that a number of site records have not yet been digitized and are not a part of GSENM-SiteDB-01. Additional data management effort would be required to address these issues.



**Figure 2:** Distribution of Site Components by Time Period

### *Time Period Categories*

If component density adequately reflects population trends through time, then demographic patterning in the GSENM reflects larger demographic patterns seen elsewhere, specifically those concerning interactions between density and diet (Bettinger and Baumhoff, 1982; Bettinger, 2015; Kennett et al., 2006). The minimal number of Paleoarchaic individuals who first colonized the region encountered a rich and productive environment and were thus encouraged to narrow the breadth of their diet. Subsequent population infilling by Archaic hunter-gatherers, as well as general climate trends, led to a broadening diet, which in turn gave way to even more intensification in the form of low scale food production during the Formative period, specifically corn agriculture. This change in subsistence strategy increased the sustainable population size of the GSENM, a fact reflected in the proportion of FO components (see 2). With the collapse of these agricultural economies and their replacement by broad spectrum foraging, population levels naturally declined, only rebounding with the arrival of European pioneers.

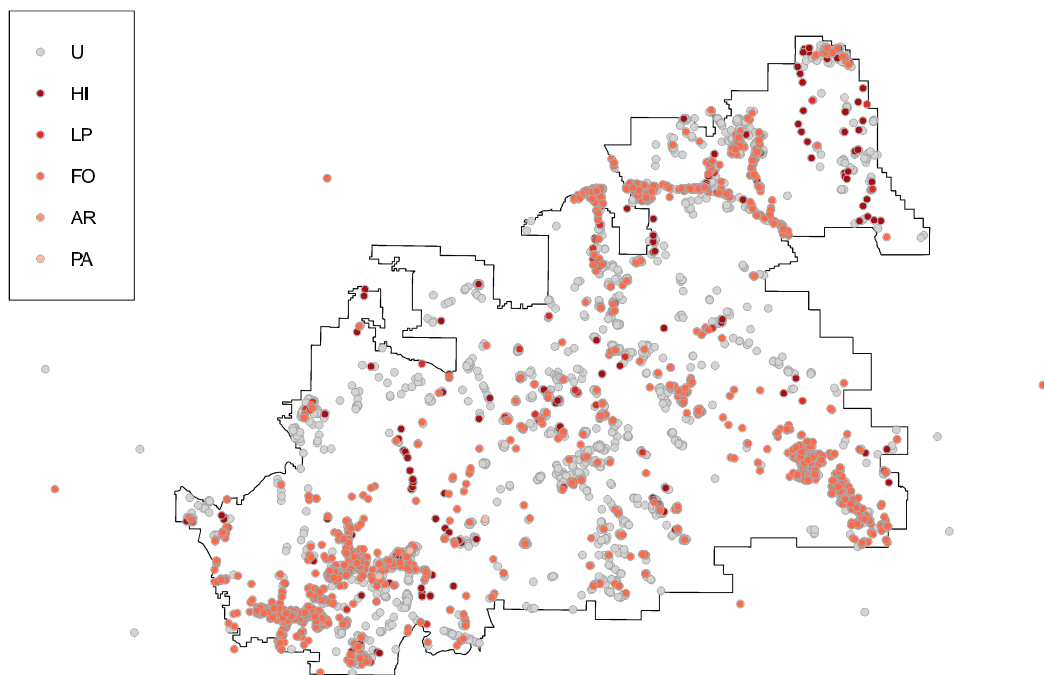
### *Descriptive Categories*

Although the vast majority of components within the GSENM are non-architectural (n = 3282) and/or open air (n = 3746), a spike in architectural features, both residential and storage, is discernable within the Formative period. This fact also reflects changes in subsistence strategies. As diets broaden, individuals invest more time in handling more abundant, low ranked resources (like nuts and seeds), rather than searching for less abundant, high ranked resources (like large game) (Hawkes and O’Connell, 1992). A broadening diet would, therefore, favor increasing capital investments that reduce handling time (and/or risk). Architectural features, especially storage related features, are probably capital investments of this sort.

### *Interpretive Categories*

Subsistence transitions likely alter levels of mobility and sedentism. Because low ranked resources require more handling time, individuals relying on a broad spectrum diet are better served spending more time in a resource patch rather than moving between them. This is observable within GSENM-SiteDB-01, specifically in the ratios of residential to short occupation sites, at least through the prehistoric period. As diets expanded and intensified to the point of low scale food production, individuals apparently became more sedentary, giving up short occupation sites for more residential ones.

What function rock art may have served, and its relation to other behaviors, is a notoriously tricky problem of interpretation, which we will not speculate on here. So far as the records suggest, there are a total of 229 archaeological components with rock art in the GSENM. The database shows a trend toward more rock art during the Formative period, though this may be solely a function of population density.



**Figure 3:** Known Site Component Occurrences in the GSENM

### **2.3 Combining Spatial and Attribute Data for Site Components**

The statistical modeling method (Maximum Entropy) evaluates the strength of correlation between locations of known site component occurrences and environmental features at those locations to assess the probability that site components will occur at other locations. Building the data model, in turn, requires that we combine the GSENM-SiteDB-01 with spatial data for each site component (see Fig. 3), specifically their Universal Transverse Mercator (UTM) coordinates.

Spatial data is from a June 2017 data cut of the CURES database from the GSENM. The GSENM CURES data represents archaeological sites in three data types: points, lines, and polygons. Because line data are generally linear features (historical roads, rail road grades, canals, etc.), we do not use the CURES line data. The polygon data are transformed into points, with a single point at the center of the polygon representing each site. The point data are already in a point format. We then combine both data into one dataset removing all repeated Smithsonian Trinomials. Next, we merge the attributes with the spatial points. For sites with multiple components, each component is given its own row in the data with the same coordinate location of the other components (i.e., they overlap). All data manipulation is done using R.

### 3 ANALYTICAL METHODS

For our modeling effort, we use two different versions of each data model (i.e., a set of predictor and response variables). Version 1 (v1) data models include all 110 of the predictor rasters (the “kitchen sink” or KS predictor set) combined with (i) a general time period category with rock art, (ii) four of the five specific time periods (Archaic, Formative, Late Prehistoric, and Historic) without rock art, and (iii) all other combinations of Descriptive and Interpretive site types and time periods that had a sample size greater than 20. After the first model run, we create new Version 2 (v2) data models by including only a subset of the original predictor rasters (the “specialized” or SP predictor set). Rasters are included only if they have high percent contribution and permutation importance scores, and low correlations with other variables (detailed in the Results section). V2 data models include only one general time period and four specific time period categories.

#### 3.1 Maximum Entropy

Maximum Entropy, or MaxEnt, is a relatively novel machine learning method commonly used to predict endangered species distributions, where predictions take the form of a probability of species presence (or absence), so the model not only predicts whether a species is likely to occur, but *how* likely it is to occur at a given location compared to others. The particular strengths of the MaxEnt approach are two-fold. First, MaxEnt allows us to evaluate the relative contribution individual predictor variables or environmental features make to predictions (or the assignment of probabilities). Second, MaxEnt minimizes as far as possible the number of extraneous assumptions that might bias its assignment of probabilities.

For each data model, MaxEnt provides an overall evaluation of its performance as well as a measure of how significant each predictor variable is to its performance (detailed in the Results section). With the results of MaxEnt, we can also produce predictive rasters or heat maps showing the spatial distribution of probabilities of site component occurrence. For the v1 models, we generated only performance evaluations. After refining the data models for v2, we generate both performance evaluations and predictive rasters.

MaxEnt is a part of the `dismo` package in R ([Hijmans et al., 2017a](#)).

#### 3.2 Data Models Version 1

V1 data models include all 110 of the predictor rasters for (i) a general time period category including rock art, (ii) each specific time period category (Archaic, Formative, Late Prehistoric, and Historic) excluding rock art, and (iii) every combination of Descriptive and Interpretive site types and time periods that had a sample size greater than 20. These include a general prehistoric rock art data model and a historic rock art data model. Each model in v1 uses archaeological site components within the GSENM boundaries and a set of random points outside any raster cells containing archaeological site components within the GSENM (>10,000 for each run). A total of 37 v1 data models are created (see Table 4).



#### 3.3 Data Models Version 2

Using performance evaluations for v1 data models, we refine the analysis for one general (including rock art), four specific time period (excluding rock art) models, and one combined time period model to develop our Version 2 (v2) data models, paying particular attention to the analysis of predictor variable contributions. Selection of variables for v2 occurs in three steps. First, we select all predictor variables that have a percent contribution equal to or greater than one. Next, we rank the predictor variables with a percent contribution greater than 1 by their permutation importance. Last, we check for correlation among the predictor variables. Any predictor variables with a correlation greater than or equal to 0.9 are removed, giving preference to retaining higher ranked variables. In addition, we remove the predictor raster for elevation. It strongly correlates with many other variables that likely give a better representation of what prehistoric people sought for land-use. V2 models are created for the Archaic, Formative, Late Prehistoric, Historic, all sites, and combined time periods, resulting in six v2 data models (see Table 4).

Table 4: Summary of GSENM Data Models

TIME		PA	AR	FR	BM	PB	FO	FO_TOT	LP	HI	U	NA	TOTAL
TOTAL													
DESCRIPTIVE	A_N												
	NA												
	TOTAL												
	O_S												
INTERPRETIVE	RE												
	SO												
	ST												
	RA												
ADDITIONAL	NRHP												
	GIS												
	NA												

	v1 only (KS predictor set)
	v1 and v2 (SP predictor set)

### 3.4 Evaluating model results: The ROC/AUC score

The performance of the v1 and v2 data models is assessed using a receiver operating curve and area under the curve (ROC/AUC) score. The ROC/AUC score allows us to evaluate how well each data model predicts compared to random. In addition, it provides a uniform measure for comparing its performance for each data model. Plotting an ROC curve requires that we know the sensitivity and specificity of the model run. Sensitivity may be defined as the proportion of presence points a model correctly identifies as such, i.e., as locations likely to contain archaeological components. Since a number of those presence points will be mistakenly classified as absence points, the value 1 - sensitivity can, therefore, be interpreted as the rate of false negatives. Conversely, specificity may be defined as the proportion of absence points correctly identified as such, i.e., as locations likely not to contain archaeological components, and the value 1 - specificity can be interpreted as the rate of false positives, or absence points mistakenly classified as occurrence points.

Based on these concepts, the ROC curve is defined as the ratio of a statistical model’s sensitivity to its rate of false



positives, or 1 - specificity, for each model run. The area under the ROC, the AUC score, can then be interpreted as the probability that a point has been correctly classified as either a presence or an absence point. At this point, we emphasize that our general hypothesis is that specific time period data models should result in a higher AUC scores than that achieved by a general time period data model.

To obtain actual measures of sensitivity and specificity, MaxEnt apportioned the sample of occurrence data into two populations: a training sample and a test sample. When only presence data is available, as is the case with our study, only sensitivity can be measured, which makes plotting an ROC curve inapplicable. To accommodate this deficiency in our data models, we follow a method suggested by (Phillips et al., 2006) by introducing randomly distributed background points into our sample. As they note, this requires re-interpreting model specificity in terms of randomness, rather than absence.

MaxEnt runs several hundred iterations, with each iteration involving a unique apportionment of site components into the training and test samples. It then produces a final ROC curve once training completes.

### 3.5 Evaluating predictor import: Percent Contribution and Permutation Importance

When modeling the distribution of a species, it is natural to ask which environmental features matter most. To answer this question, MaxEnt provides two scores for each predictor variable: percent contribution (%C) and permutation importance (PI). In effect, percent contribution tells us how important each environmental feature is to each data model. For each run of the model, MaxEnt weights each environmental feature differently to increase the model's overall AUC score. MaxEnt then attributes the change in AUC score to the environmental feature itself, tracking its contribution through each of the several hundred training runs mentioned above. It then averages those contributions and converts them into a percentage, the percent contribution.

As Phillips (2006) notes, “These percent contribution values are only heuristically defined: they depend on the particular path that the Maxent code uses to get to the optimal solution, and a different algorithm could get to the same solution via a different path, resulting in different percent contribution values. In addition, when there are highly correlated environmental variables, the percent contributions should be interpreted with caution.”

Unlike percent contribution, permutation importance depends only on the end result of a model. Permutation importance tells us what effect excluding a feature would have on the model's performance (its AUC score). To assign this score, MaxEnt takes the final training run, randomly changes the value of each environmental feature among training points, and measures the resulting decrease in AUC score. If the AUC score decreases substantially, this suggests that the model depends heavily on that variable. If the AUC score decreases only a little, this suggests the model depends minimally on that variable. Values for permutation importance are also normalized to give percentages.

## 4 RESULTS

### 4.1 Model Performance

#### 4.1.1 *Version 1 Models*

AUC scores for all v1 models are reported in Table 5. Further details regarding v1 model results may be found in the supplementary material (see Appendix 8.4).

The v1 General Time Period or All Sites Model (GEN\_ALL\_v1) utilizes 3981 observed site components, 14,212 absence points, and 110 predictor rasters. The model performs well, achieving an AUC of 0.749. The most predictive predictor variables pertain to slope, precipitation, temperature differences, and distance to water.

The v1 Archaic Model (AR\_ALL\_v1) utilizes 487 observed Archaic site components (excluding rock art), 10,561 absence points, and 110 predictor rasters. The model performs well achieving an AUC of 0.909. The most predictive predictor variables pertain to slope, precipitation, temperature differences, and distance to water.



**Table 5:** Performance Evaluations for v1 Data Models

v1 Model	AUC	#Samples	Background Points
General Time Period (all sites)	0.749	3981	14212
Archaic	0.909	0487	10561
Archaic Non-architectural	0.908	0511	10737
Archaic Sheltered	0.994	0020	10301
Archaic Open Air	0.904	0491	10766
Archaic Residential	0.927	0207	10611
Archaic Short Occupation	0.925	0287	10441
Formative (excluding Rock Art)	0.869	1495	11726
Formative Architecture	0.921	0820	11093
Formative Non-architectural	0.884	0752	11063
Formative Sheltered	0.945	0271	10433
Formative Open Air	0.887	1291	11437
Formative Residential	0.896	0892	11097
Formative Short Occupation	0.914	0379	10644
Formative Storage	0.932	0336	10484
Fremont Architecture	0.990	0089	10295
Fremont Non-architectural	0.958	0181	10365
Fremont Sheltered	0.984	0073	10200
Fremont Open Air	0.961	0181	10392
Fremont Residential	0.966	0175	10379
Fremont Short Occupation	0.944	0069	10451
Fremont Storage	0.992	0034	10287
Puebloan Architecture	0.949	0531	10734
Puebloan Non-architectural	0.906	0551	10744
Puebloan Sheltered	0.962	0100	10532
Puebloan Open Air	0.913	0983	11230
Puebloan Residential	0.919	0629	10849
Puebloan Short Occupation	0.930	0299	10545
Puebloan Storage	0.963	0196	10493
Late Prehistoric	0.883	0067	10187
Late Prehistoric Non-architectural	0.885	0068	10263
Late Prehistoric Open Air	0.896	0062	10220
Late Prehistoric Residential	0.932	0028	10341
Late Prehistoric Short Occupation	0.874	0040	10251
Historic (excluding Rock Art)	0.906	0186	10497
Historic Rock Art	0.974	0044	10230
Prehistoric Rock Art	0.952	0162	10356

The v1 Archaic Non-Architectural Model (AR\_N.v1) utilizes 511 observed Archaic site components, 10,737 absence points, and 110 predictor rasters. The model achieves an AUC of 0.908. The most predictive predictor variables pertain to slope, precipitation, temperature differences, and distance to water.

The v1 Archaic Sheltered Model (AR\_S.v1) utilizes 20 observed Archaic site components, 10,301 absence points, and 110 predictor rasters. The model achieves an AUC of 0.994. The high AUC is most likely a product of the small sample size and should be interpreted with caution. The most predictive predictor variables pertain to slope, precipitation, temperature differences, and distance to water.

The v1 Archaic Open Air Model (AR\_O.v1) utilizes 491 observed Archaic sites, 10,766 absence points, and 110 predictor rasters. The model achieves an AUC of 0.904. The most predictive predictor variables pertain to slope, precipitation, temperature differences, aspect and distance to water.

The v1 Archaic Residential Model (AR\_RE.v1) utilizes 207 observed Archaic site components, 10,611 absence points, and 110 predictor rasters. The model achieves an AUC of 0.927. The most predictive predictor variables pertain to slope, temperature differences, and distance to water. These preliminary results of residential locations

may be indicative of seasonal sedentism.

The v1 Archaic Short Occupation Model (AR\_SO\_v1) utilizes 287 observed Archaic site components, 10,441 absence points, and 110 predictor rasters. The model achieves an AUC of 0.925. The most predictive predictor variables pertain to slope, precipitation, temperature differences, and distance to water.

The v1 Formative Model (FOTOT\_ALL\_v1) utilizes 1,495 observed Formative site components (excluding rock art), 11,726 absence points, and 110 predictor rasters. The model achieves an AUC of 0.869. The most predictive predictor variables pertain to precipitation, temperature, environmental productivity, and distance to water.

The v1 Formative Architectural Model (FOTOT\_A\_v1) utilizes 820 observed Formative site components, 11,093 absence points, and 110 predictor rasters. The model achieves an AUC of 0.921. The most predictive predictor variables pertain to precipitation, temperature, environmental productivity, and distance to water.

The v1 Formative Non-Architectural Model (FOTOT\_N\_v1) utilizes 752 observed Formative site components, 11,063 absence points, and 110 predictor rasters. The model achieves an AUC of 0.884. The most predictive predictor variables pertain to precipitation, temperature, slope, environmental productivity, and distance to water.

The v1 Formative Sheltered Model (FOTOT\_S\_v1) utilizes 271 observed Formative site components, 10,433 absence points, and 110 predictor rasters. The model achieves an AUC of 0.945. The most predictive predictor variables pertain to precipitation, slope, environmental productivity, and distance to water.

The v1 Formative Open Air Model (FOTOT\_O\_v1) utilizes 1291 observed Formative site components, 11,437 absence points, and 110 predictor rasters. The model achieves an AUC of 0.887. The most predictive predictor variables pertain to precipitation, temperature, slope, environmental productivity, and distance to water.

The v1 Formative Residential Model (FOTOT\_RE\_v1) utilizes 892 observed Formative site components, 11,097 absence points, and 110 predictor rasters. The model achieves an AUC of 0.896. The most predictive predictor variables pertain to precipitation, temperature, slope, environmental productivity, and distance to water.

The v1 Formative Short Occupation Model (FOTOT\_SO\_v1) utilizes 379 observed Formative site components, 10,644 absence points, and 110 predictor rasters. The model achieves an AUC of 0.914. The most predictive predictor variables pertain to precipitation, temperature, slope, and distance to water.

The v1 Formative Storage Model (FOTOT\_SO\_v1) utilizes 336 observed Formative site components, 10,484 absence points, and 110 predictor rasters. The model achieves an AUC of 0.932. The most predictive predictor variables pertain to precipitation, temperature, slope, environmental productivity, and distance to water.

The v1 Fremont Architectural Model (FR\_A\_v1) utilizes 89 observed Fremont site components, 10,295 absence points, and 110 predictor rasters. The model achieves an AUC of 0.99. The most predictive predictor variables pertain to precipitation, temperature, environmental productivity, and distance to water.

The v1 Fremont Non-Architectural Model (FR\_A\_v1) utilizes 181 observed Fremont site components, 10,365 absence points, and 110 predictor rasters. The model achieves an AUC of 0.958. The most predictive predictor variables pertain to precipitation, temperature, environmental productivity, and distance to water.

The v1 Fremont Sheltered Model (FR\_S\_v1) utilizes 73 observed Fremont site components, 10,200 absence points, and 110 predictor rasters. The model achieves an AUC of 0.984. The most predictive predictor variables pertain to precipitation, temperature, environmental productivity, and distance to water.

The v1 Fremont Open Air Model (FR\_O\_v1) utilizes 181 observed Fremont site components, 10,392 absence points, and 110 predictor rasters. The model achieves an AUC of 0.961. The most predictive predictor variables pertain to precipitation, temperature, environmental productivity, and distance to water.

The v1 Fremont Residential Model (FR\_RE\_v1) utilizes 175 observed Fremont sites, 10,379 absence points, and 110 predictor rasters. The model achieves an AUC of 0.966. The most predictive predictor variables pertain to precipitation, temperature, environmental productivity, and distance to water.

The v1 Fremont Short Occupation Model (FR\_SO\_v1) utilizes 69 observed Fremont site components, 10,451

absence points, and 110 predictor rasters. The model achieves an AUC of 0.944. The most predictive predictor variables pertain to precipitation, temperature, environmental productivity, and distance to water.

The v1 Fremont Storage Model (FR\_ST\_v1) utilizes 34 observed Fremont site components, 10,287 absence points, and 110 predictor rasters. The model achieves an AUC of 0.992. The most predictive predictor variables pertain to precipitation, temperature, environmental productivity, and distance to water.

The v1 Pueblo Architectural Model (PB\_A\_v1) utilizes 531 observed Pueblo site components, 10,734 absence points, and 110 predictor rasters. The model achieves an AUC of 0.949. The most predictive predictor variables pertain to precipitation, temperature, environmental productivity, and distance to water.

The v1 Pueblo Non-Architectural Model (PB\_N\_v1) utilizes 551 observed Pueblo site components, 10,744 absence points, and 110 predictor rasters. The model achieves an AUC of 0.906. The most predictive predictor variables pertain to precipitation, temperature, environmental productivity, and distance to water.

The v1 Pueblo Sheltered Model (PB\_RE\_v1) utilizes 100 observed Pueblo site components, 10,532 absence points, and 110 predictor rasters. The model achieves an AUC of 0.962. The most predictive predictor variables pertain to precipitation, slope, aspect, environmental productivity, and distance to water.

The v1 Pueblo Open Air Model (PB\_O\_v1) utilizes 983 observed Pueblo site components, 11,230 absence points, and 110 predictor rasters. The model achieves an AUC of 0.913. The most predictive predictor variables pertain to precipitation, temperature, environmental productivity, and distance to water.

The v1 Pueblo Residential Model (PB\_RE\_v1) utilizes 629 observed Pueblo site components, 10,849 absence points, and 110 predictor rasters. The model achieves an AUC of 0.919. The most predictive predictor variables pertain to precipitation, temperature, environmental productivity, and distance to water.

The v1 Pueblo Short Occupation Model (PB\_RE\_v1) utilizes 299 observed Pueblo site components, 10,545 absence points, and 110 predictor rasters. The model achieves an AUC of 0.930. The most predictive predictor variables pertain to precipitation, slope, environmental productivity, and distance to water.

#### **4.1.2 *Version 2 Models***

Time period specific v2 models perform significantly better than the general time period v2 model, as evidenced by their AUC scores (Table 6). The fact that environmental features have different percent contribution and permutation importance scores would suggest that individuals from different time periods rely more heavily on different environmental features when evaluating the suitability of a habitat. This is likely due to differences in their subsistence. These points together would suggest that our predictive modeling strategy is a good one. Further details regarding v2 model results may be found in the supplementary material (see Appendix 8.5).

The v2 All Sites Model (GEN\_ALL\_v2) utilizes 3981 observed site components, 14,310 absence points, and 15 predictor rasters. The model performs well achieving an AUC of 0.729. The AUC of the v2 Model is slightly lower than the v1 Model. The difference is a result of v2 being more selective in the predictor rasters used. Predictor rasters that correlate artificially inflate the AUC score. By excluding predictor rasters that significantly correlate, the AUC score is lowered, but the model is refined to better represent the reality of Archaic site distribution.

The v2 Archaic Model (AR\_ALL\_v2) utilizes 487 observed Archaic site components (excluding rock art), 10,677 absence points, and 13 predictor rasters. The model performs well achieving an AUC of 0.887. The AUC of the v2 Archaic Model is slightly lower than the v1 Archaic Model. The difference is a result of v2 being more selective in the predictor rasters used. Predictor rasters that correlate artificially inflate the AUC score. By excluding predictor rasters that significantly correlate, the AUC score is lowered, but the model is refined to better represent the reality of Archaic site distribution.

The v2 Formative Model (FOTOT\_ALL\_v2) utilizes 1495 observed Formative site components (excluding rock art), 11,674 absence points, and 10 predictor rasters. The model achieves an AUC of 0.842. The difference is a result of v2 being more selective in the predictor rasters used. Predictor rasters that correlate artificially inflate the AUC score. By excluding predictor rasters that significantly correlate, the AUC score is lowered, but the model is refined

**Table 6:** Performance Evaluations for v2 Data Models

	GENERAL		ARCHAIC		FORMATIVE		LATE PREHISTORIC	
#Samples	3981		487		1495		67	
<b>AUC</b>	<b>0.7294</b>		<b>0.8871</b>		<b>0.8422</b>		<b>0.869</b>	
#Background points	14310		10561		11674		10431	
	%C	PI	%C	PI	%C	PI	%C	PI
GDD_doubletriangle_2005	2.9525	4.0767	2.9654	2.1316				
Heating_dds_2005	13.13	9.4851			31.462	9.3726		
Moisture_Index1	3.1665	9.8817	1.087	4.2777	6.6114	2.1719	11.0799	14.6122
NPP_mean_00_15					5.9203	10.4044		
PET_mean_00_13	7.6984	13.368	4.938	4.6961			6.9296	11.5521
PRISM_ppt_30yr_normal_800mM2_01_asc	8.9719	0.8621						
PRISM_ppt_30yr_normal_800mM2_04_asc					18.7285	5.8989	6.2319	5.556
PRISM_ppt_30yr_normal_800mM2_05_asc			11.2423	7.6462				
PRISM_ppt_30yr_normal_800mM2_06_asc	10.1709	8.5009					1.3306	0.6987
PRISM_ppt_30yr_normal_800mM2_11_asc			7.5037	5.2821				
PRISM_tdmean_30yr_normal_800mM2_04_asc	0.6869	3.419					4.5989	14.7789
PRISM_tdmean_30yr_normal_800mM2_05_asc								
PRISM_tdmean_30yr_normal_800mM2_06_asc	2.4398	2.736	6.6761	3.4505				
PRISM_tmin_30yr_normal_800mM2_06_asc					13.7028	40.5616		
PRISM_tmin_30yr_normal_800mM2_09_asc	6.0459	16.8472						
PRISM_tmax_30yr_normal_800mM2_01_asc					1.8685	5.8557		
PRISM_vpdmin_30yr_normal_800mM2_11_asc							4.9953	1.2077
PRISM_vpdmax_30yr_normal_800mM2_01_asc			3.4745	2.2131				
PRISM_vpdmax_30yr_normal_800mM2_07_asc			1.9685	7.6982				
aspect	1.8498	1.3861	1.8875	1.2564			7.0131	4.4119
slope	27.1804	17.9959	47.8679	50.426	1.4411	2.9734	4.2721	3.3352
springs_cd	2.8616	3.7298			10.4823	8.0335	4.8286	11.7878
streams_cd	1.9509	1.831	5.5515	6.9813			20.3425	24.805
wetlands_cd	9.9555	4.7806	1.9464	2.4541	7.4614	9.4837	28.3776	7.2544
wtrshd_size	0.939	1.0999	2.891	1.4867	2.3216	5.2443		

to better represent the reality of Archaic site distribution.

The v2 Late Prehistoric Model (LP\_ALL.v2) utilizes 67 observed Late Prehistoric site components (rock art excluded), 10,431 absence points, and 11 predictor rasters. The model achieves an AUC of 0.869. The model should be interpreted with caution due to its small sample size.

The v2 Historical Model (HL\_noRA.v2) utilizes 186 observed Historical site components (historic inscriptions excluded), 10,437 absence points, and 13 predictor rasters. The model achieves an AUC of 0.872. The most predictive predictor variables pertain to precipitation, temperature, environmental productivity, and distance to water.

The v2 Combination Model is a combination of the v2 time period specific models (Archaic, Formative, Late Prehistoric, and Historical). Each time period specific v2 model allows us to account for differences in land-use patterns through prehistory. By combining these, we are better able to predict the occurrence of an archaeological site, rather than just using a general model that uses all archaeological sites. The Combination Model achieves an AUC of 0.805.

## 4.2 Model Output: Predictive Rasters

Model predictions are indicative of changing prehistoric land-use patterns through time (see Fig 4). Looking at the General Time Period predictive raster (Fig 4a) and the Combined Time Period predictive raster (Fig 4b), we see that the archaeological record of the GSENM reflects the full range of human land-use strategies. Note that where the General Time Period raster averages probabilities across time periods, the Combined Time Period raster overlays each time period, taking the highest probability of occurrence at any location.

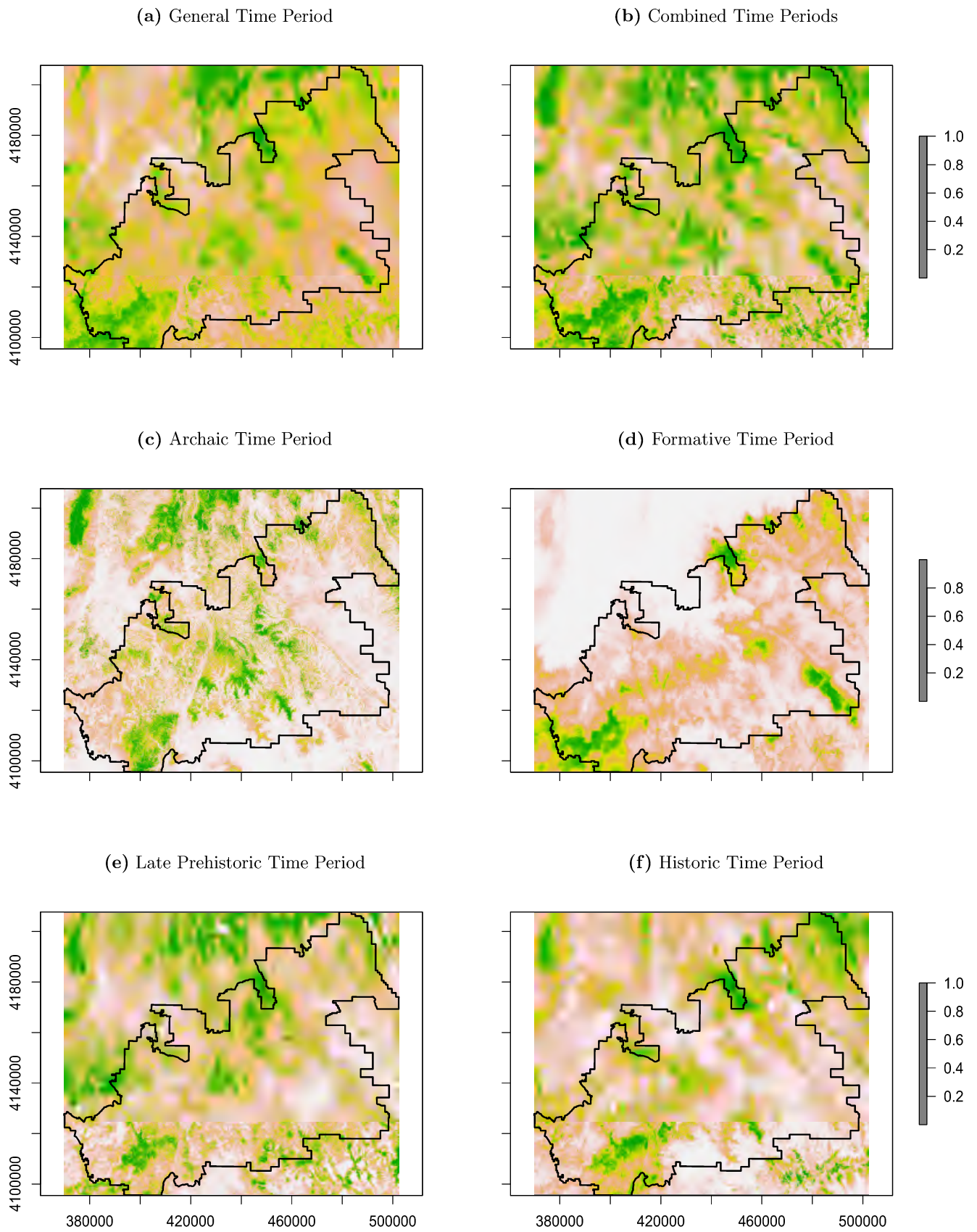
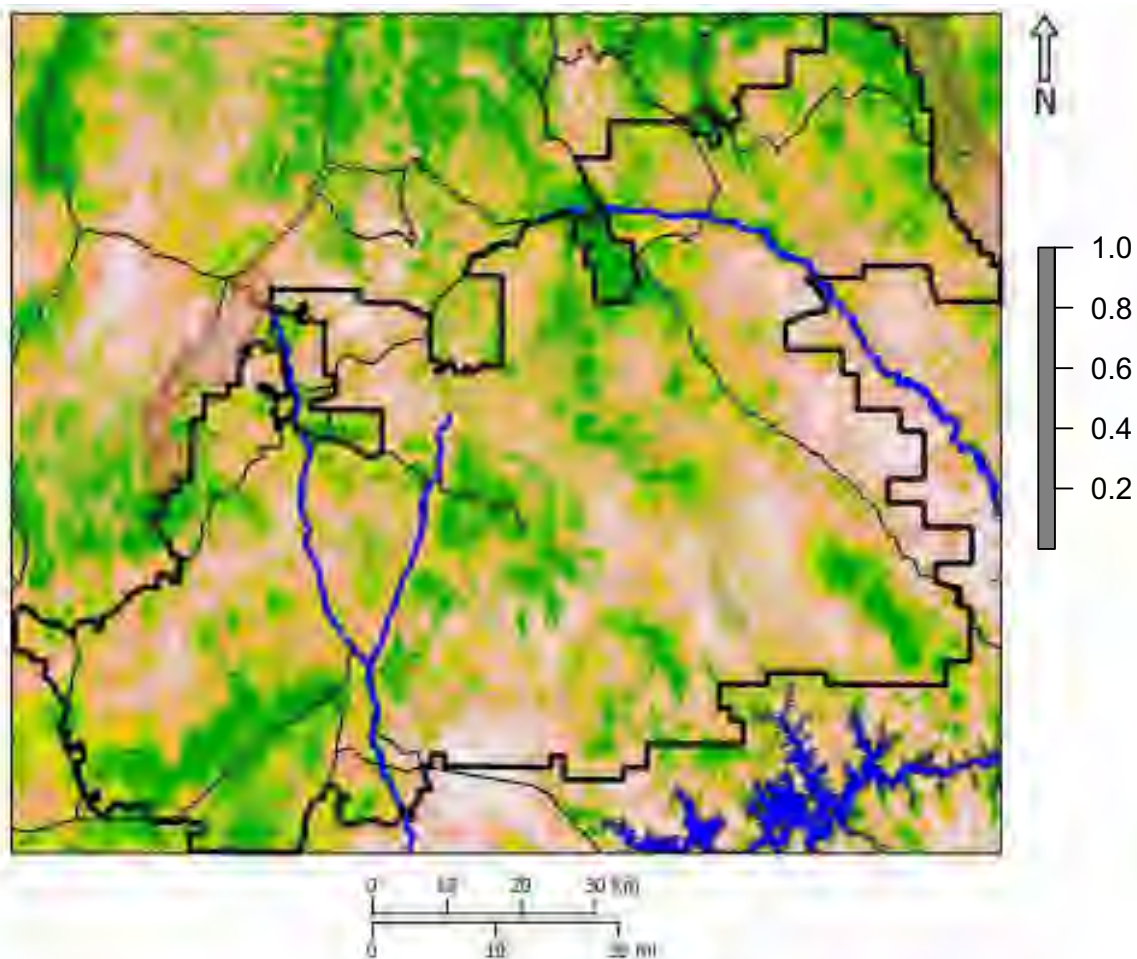


Figure 4: GSENM-CRPM Predictive Rasters





**Figure 5:** Combined Time Periods Predictive Raster with Map References

The Archaic distribution (Fig 4c) seems fairly constant across the GSENM, with high probability areas to the southwest near the Paria River, Mollies Nipple, Kitchen Corral Canyon, and Eastern Nephi Pasture. In addition, we see high probability areas south of Cannonville on Four Mile Bench and extending down along Wahweap Wash.

Many of the high probability areas of the Archaic are mirrored by the Formative (Fig 4d). Formative Period land-use appears to be much more constrained in its suitable habitats when compared to the Archaic or Late Prehistoric. This is likely a function of Formative reliance on agricultural subsistence limiting the extent of suitable habitats. Johnson Canyon and many of the tributary canyons are high probability for Formative Period sites. The high probability extends east from here below the White Cliffs across Nephi Pastures out to Mollies Nipple. In contrast to the Archaic, we see that areas around Escalante now have a much higher probability of Formative sites. In addition, we see that Formative people began using Fifty-Mile Mountain, with high probability on the southern section. Greater probability for Formative sites are scattered across the GSENM.

During the Late Prehistoric (Fig 4e), we see a return to Archaic land-use patterns, but with more broadly distributed site components. The change from the Formative is likely a result of a return to broad-spectrum foraging after the collapse of agriculture in the region. Historic land-use (Fig 4f) is dispersed across the GSENM with high probability areas concentrated around permanent water resources and travel corridors.

### 4.3 Recommended Precautions When Interpreting Results

Certain precautions are called for when interpreting these results. First, because of known correlations in predictor rasters used in v1 data models, their AUC scores are artificially inflated. This is seen by comparing v1 and v2 models. For example, while the v1 ALL Sites Model has an AUC score of 0.749, the v2 model has an AUC of 0.729. The same is true for the Archaic v1 (0.909) and v2 (0.887), the Formative v1 (0.869) and v2 (0.842), the Late Prehistoric v1 (0.883) and v2 (0.869), and the Historic v1 (0.906) and v2 (0.872). In all cases, because of correlation issues, results of v2 models are to be preferred over those for v1 models.

Second, the probabilities are short of absolute as they are not strictly independent of one another, so the results should be interpreted as specifying the relative probability that a site will be located within a cell. The probabilities are relative in the sense that if the probability in one area increases, then the probability in another area will decrease. This is a necessary consequence of MaxEnt assuming unity (i.e.,  $\sum p(x_i) = 1$ ). **It cannot, therefore, be assumed that areas assigned low probabilities by the GSENM-CRPM are free of cultural material. Furthermore, while the model is meant to help land managers make informed decisions, standard resource inventory is still the only way to ascertain the significance of individual cultural resources.**

## 5 THE PREDICTIVE RASTERS: A BRIEF ARC-MAP TUTORIAL

The five v2 models are used to create six predictive rasters (Archaic, Formative, Late Prehistoric, Historic, General, and Combined). The predictive rasters are composed of 5 m<sup>2</sup> cells with a value between 0 and 1. The value of each cell is the likelihood that an archaeological site fitting the description of the predictive layer (e.g. Archaic, Formative, Late Prehistoric, Historic, or any site) is found within that cell.

In addition to creating a model for all sites, we also created an additional predictive raster using the time period specific predictive rasters (see (b) in Figure 4 and Figure 5). We did this by overlaying the time period predictive rasters and taking the highest value for each cell. This results in a predictive raster superior (AUC = 0.81) to the all site model (AUC = 0.73) as a result of preserving changes in land-use rather than smoothing likelihood values across time.

#### 1. *Raster Format and Size*

Each predictive raster contains roughly 2.5 gigabytes of information and covers the extent of the GSENM (the smallest rectangle that encompasses the whole monument). All predictive rasters are in a GEOTiff (.tif) format.

#### 2. *Checking and Setting CRS*

The Coordinate Reference System (CRS) for the predictive rasters is NAD83\_UTM\_Zone\_12N and the datum is D\_North\_American\_1983. The EPSG code for this CRS is 26912. To check that the CRS is correct before loading the predictive rasters to ArcMap, open ArcCatalog and navigate to the predictive raster. Right click on the predictive raster and look under the Spatial Reference tab. The XY Coordinate System should have NAD\_1983\_UTM\_Zone\_12N and the Datum should be D\_North\_American\_1983. If these fields are incorrect, select Edit and specify the correct XY Coordinate System and Datum.

If your Coordinate System for your data frame differs from that of the predictive rasters, ArcMap will open a window titled Geographic Coordinate Systems Warning. Click on Transformations to transform the CRS of the predictive raster to that of your dataframe for a proper and accurate projection. Visually inspect the projected raster to ensure the CRS transformation has been successful. This can be done by looking at satellite imagery, topographic maps, or GSENM boundaries and matching the predictive layers with prominent landforms.

#### 3. *Suggested Color Scheme*

Once loaded into ArcMap, ArcMap will default to a black-and-white color scheme. To change the symbology of the predictive rasters, right click on the predictive raster and select Properties. You can

then change the color scheme under the Symbology tab to fit your preference. Under the Display tab you can adjust the transparency as well to better see underlying base maps (e.g. topographic maps, satellite imagery).

#### 4. *Interpreting Raster Values*

Using the ArcMap Identify cursor, you can select specific cells within the predictive rasters. When you use the Identify cursor to select a cell, a window will open giving you the cell value. The cell value is the probability that an archaeological site is present within that cell. For example, a cell value of 0.83 can be interpreted as an 83% chance that an archaeological site is present within that cell. This can be interpreted as a high-likelihood location for an archaeological site. The presence of contiguous cells with high cell values would further substantiate that the area is predicted to have a high site density.

## 6 DATA AVAILABILITY

### 1. *What data is available?*

Archaeological site data is protected and cannot be disclosed. The predictive rasters are meant for archaeological professionals only. A more thorough description of the methods used in this project can be found in (Yaworsky et al., 2018).

### 2. *Where is it?*

All data presented in this manual, the predictive rasters, and the R Scripts used to create the models are housed at the University of Utah Archaeological Center.

### 3. *Who to contact?*

To access digitally archived data pertaining to this manual, please contact Mattnew Zweifel (mzweifel@blm.gov) or the current GSENM archaeologists for permission. Model data can be acquired by contacting the University of Utah Archaeological Center director, Brian F. Coddling (brian.coddling@anthro.utah.edu). For questions about using the predictive rasters, please contact Peter M. Yaworsky (p.yaworsky@utah.edu).



## 7 BIBLIOGRAPHY

- AGRC Staff (1984). Automated geographic reference center (agrc). Data retrieved August 2017.
- Barlow, K. R. (2002). Predicting maize agriculture among the Fremont: An economic comparison of farming and foraging in the American Southwest. *American Antiquity* 67:65–88.
- Bettinger, R. L. (2015). *Orderly Anarchy: Sociopolitical Evolution in Aboriginal California*. University of California Press, Oakland, CA.
- Bettinger, R. L. and Baumhoff, M. A. (1982). The Numic spread: Great Basin cultures in competition. *American Antiquity*, 47:485–503.
- Bradie, J. and Leung, B. (2017). A quantitative synthesis of the importance of variables used in maxent species distribution models. *Journal of Biogeography* 44(6):1344–1361.
- Charnov, E. L. (1976a). Optimal foraging: attack strategy of a mantid. *The American Naturalist*, 110(971):141–151.
- Charnov, E. L. (1976b). Optimal foraging, the marginal value theorem. *Theoretical Population Biology*, 9:129–136.
- Codding, B. F. and Bird, D. W. (2015). Behavioral ecology and the future of archaeological science. *Journal of Archaeological Science* 56:9–20.
- Codding, B. F. and Jones, T. L. (2013). Environmental productivity predicts migration, demographic and linguistic patterns in prehistoric California. *Proceedings of the National Academy of Sciences* 110:14569–14573.
- Codding, B. F. and Jones, T. L. (2016). External impacts on internal dynamics: Effects of paleoclimatic and demographic variability on acorn exploitation along the central california coast. In Contreras, D., editor, *The Archaeology of Human-Environment Interactions*, chapter 8, pages 195–210. Routledge.
- Coop, L. (2014). US Degree-Day Mapping Calculator. Data retrieved August 2017.
- Elith, J., Phillips, S. J., Hastie, T., Dudk, M., Chee, Y. E., and Yates, C. J. (2011). A statistical explanation of maxent for ecologists. *Diversity and Distributions*, 17(1):43–57.
- Guisan, A., Tingley, R., Baumgartner, J. B., Naujokaitis-Lewis, I., Sutcliffe, P. R., Tulloch, A. I. T., Regan, T. J., Brotons, L., McDonald-Madden, E., Mantyka-Pringle, C., Martin, T. G., Rhodes, J. R., Maggini, R., Setterfield, S. A., Elith, J., Schwartz, M. W., Wintle, B. A., Broennimann, O., Austin, M., Ferrier, S., Kearney, M. R., Possingham, H. P., and Buckley, Y. M. (2013). Predicting species distributions for conservation decisions. *Ecology Letters*, 16(12):1424–1435.
- Hawkes, K. and O’Connell, J. F. (1992). On optimal foraging models and subsistence transitions. *Current Anthropology*, 33:63–66.
- Hijmans, R. J., Phillips, S., Leathwick, J., and Elith, J. (2017a). *dismo: Species Distribution Modeling*, 1.1-4 edition.
- Hijmans, R. J., van Etten, J., Cheng, J., Mattiuzzi, M., Sumner, M., Greenberg, J. A., Lamigueiro, O. P., Bevan, A., Racine, E. B., Shortridge, A., and Ghosh, A. (2017b). *raster: Geographic Data Analysis and Modeling*. Version 2.6-7.
- IMACS. Intermountain antiquities computer system (imacs) site form.
- Integrated Plant Protection Center (IPPC) Staff. Pest and crop models. Data retrieved August 2017.
- Jaynes, E. T. (1957). Information theory and statistical mechanics. *Phys. Rev.*, 106:620–630.
- Jazwa, C. S., Kennett, D. J., Winterhalder, B., and Joslin, T. L. (2017). Territoriality and the rise of despotic social organization on western santa rosa island, california. *Quaternary International*, pages –.
- Kennett, D. J., Anderson, A. J., and Winterhalder, B. (2006). The ideal free distribution, food production, and the colonization of oceania. In Kennett, D. J. and Winterhalder, B., editors, *Human Behavioral Ecology and the Origins of Agriculture*, pages 265–288. University of California Press, Berkeley.
- Kesler, D. C. and Walker, R. S. (2015). Geographic distribution of isolated indigenous societies in amazonia and the efficacy of indigenous territories. *PLOS ONE*, 10(5):1–13.

- Natural Resource Conservation Service Soils (2015). Soil Data Viewer. Accessed August 2017.
- Numerical Terradynamic Simulation Group (2013). MODIS Global Evapotranspiration Project (MOD16). Accessed August 2017.
- Orians, G. H. and Pearson, N. E. (1979). On the theory of central place foraging. In David J. Horn, G. R. S. and Mitchell, R. T., editors, *Analysis of Ecological Systems*, pages 155–177. Ohio State University Press.
- Oyarzun, M. (2016). *Predicting Archaeological Site Locations in Northeastern California's High Desert using the MaxEnt Model*. PhD thesis, University of Southern California.
- Phillips, S. (2006). *A Brief Tutorial on Maxent*. AT&T Research.
- Phillips, S. J., Anderson, R. P., and Schapire, R. E. (2006). Maximum entropy modeling of species geographic distributions. *Ecological Modelling*, 190(3):231 – 259.
- Phillips, S. J. and Dudík, M. (2008). Modeling of species distributions with maxent: New extensions and a comprehensive evaluation. *Ecography*, 31(2):161–175.
- PRISM Climate Group (2004). Parameter-elevation Regressions on Independent Slopes Model (PRISM). Data retrieved August 2017.
- R Development Core Team (2017). *R: A Language and Environment for Statistical Computing*. R Foundation for Statistical Computing, Vienna, Austria. v. 3.4.2 (2017-09-28), Short Summer).
- Ramankutty, N., Foley, J. A., Norman, J., and McSweeney, K. (2002). The Global Distribution of Cultivable Lands: Current Patterns and Sensitivity to Possible Climate Change. *Global Ecology and Biogeography*, 11(5):377–392.
- Sesink Clee, P. R., Abwe, E. E., Ambahe, R. D., Anthony, N. M., Fotso, R., Locatelli, S., Maisels, F., Mitchell, M. W., Morgan, B. J., Pokempner, A. A., and Gonder, M. K. (2015). Chimpanzee population structure in cameroon and nigeria is associated with habitat variation that may be lost under climate change. *BMC Evolutionary Biology*, 15(1):2.
- Soil Survey Staff. Soil survey geographic (ssurgo) database. Data retrieved August 2017.
- Tobler, W. R. (1993). Three presentations on geographical analysis and modeling: Non-isotropic geographic modeling, speculations on the geometry of geography and, global spatial analysis. Technical Report 93 (1), National Center for Geographic Information and Analysis.
- UASF. Utah archaeology site form (uasf).
- Wilson, C. D., Roberts, D., and Reid, N. (2011). Applying species distribution modelling to identify areas of high conservation value for endangered species: A case study using *margaritifera margaritifera* (l.). *Biological Conservation*, 144(2):821 – 829.
- Yaworsky, P. (2016a). A Raster of Remotely Sensed Agricultural Suitability as a Function of Moisture Index (MI) in Utah, U.S.A.
- Yaworsky, P. (2016b). A Raster of Remotely Sensed Agricultural Suitability (S) in Utah, U.S.A.
- Yaworsky, P. M. and Coddig, B. F. (2017). The ideal distribution of farmers: Explaining the euro-american settlement of utah. *American Antiquity* page 116.
- Yaworsky, P. M., Vernon, K. B., and Coddig, B. F. (2018). Maximum entropy in archaeology. Unpublished manuscript.
- Zeanah, D. W. (2004). Sexual division of labor and central place foraging: a model for the Carson Desert of Western Nevada. *Journal of Anthropological Archaeology*, 23:1–32.

## 8 APPENDIX

### 8.1 PREDICTOR RASTERS

This appendix lists in table format all rasters initially gathered for our modeling effort, including both used and unused rasters, as well as source information and time periods covered by each raster.

**Table 7:** Predictor Rasters

Raster	Source	Data Time Frame	Used
<b>Climate Rasters</b>			
Actual Evapotranspiration	NTSG	mean from 2000 - 2013	Yes
Potential Evapotranspiration	NTSG	mean from 2000 - 2013	No
Forecast zones	Utah AGRC	NA	No
30 year average annual precipitation	PRISM	1981 to 2010 average	Yes
30 year average April precipitation	PRISM	1981 to 2010 average	Yes
30 year average August precipitation	PRISM	1981 to 2010 average	Yes
30 year average December precipitation	PRISM	1981 to 2010 average	Yes
30 year average February precipitation	PRISM	1981 to 2010 average	Yes
30 year average January precipitation	PRISM	1981 to 2010 average	Yes
30 year average July precipitation	PRISM	1981 to 2010 average	Yes
30 year average June precipitation	PRISM	1981 to 2010 average	Yes
30 year average March precipitation	PRISM	1981 to 2010 average	Yes
30 year average May precipitation	PRISM	1981 to 2010 average	Yes
30 year average November precipitation	PRISM	1981 to 2010 average	Yes
30 year average October precipitation	PRISM	1981 to 2010 average	Yes
30 year average September precipitation	PRISM	1981 to 2010 average	Yes
30 year average annual dewpoint temp	PRISM	1981 to 2010 average	Yes
30 year average April dewpoint temp	PRISM	1981 to 2010 average	Yes
30 year average Aug dewpoint temp	PRISM	1981 to 2010 average	Yes
30 year average December dewpoint temp	PRISM	1981 to 2010 average	Yes
30 year average Feb dewpoint temp	PRISM	1981 to 2010 average	Yes
30 year average Jan dewpoint temp	PRISM	1981 to 2010 average	Yes
30 year average July dewpoint temp	PRISM	1981 to 2010 average	Yes
30 year average June dewpoint temp	PRISM	1981 to 2010 average	Yes
30 year average March dewpoint temp	PRISM	1981 to 2010 average	Yes
30 year average May dewpoint temp	PRISM	1981 to 2010 average	Yes
30 year average Nov dewpoint temp	PRISM	1981 to 2010 average	Yes
30 year average Oct dewpoint temp	PRISM	1981 to 2010 average	Yes
30 year average Sept dewpoint temp	PRISM	1981 to 2010 average	Yes
30 year average annual max temperature	PRISM	1981 to 2010 average	Yes
30 year average April max temperature	PRISM	1981 to 2010 average	Yes
30 year average August max temperature	PRISM	1981 to 2010 average	Yes
30 year average December max temperature	PRISM	1981 to 2010 average	Yes
30 year average February max temperature	PRISM	1981 to 2010 average	Yes
30 year average January max temperature	PRISM	1981 to 2010 average	Yes
30 year average July max temperature	PRISM	1981 to 2010 average	Yes
30 year average June max temperature	PRISM	1981 to 2010 average	Yes
30 year average March max temperature	PRISM	1981 to 2010 average	Yes
30 year average May max temperature	PRISM	1981 to 2010 average	Yes
30 year average November max temperature	PRISM	1981 to 2010 average	Yes
30 year average October max temperature	PRISM	1981 to 2010 average	Yes
30 year average September max temperature	PRISM	1981 to 2010 average	Yes
30 year average annual mean temperature	PRISM	1981 to 2010 average	Yes

Raster	Source	Data Time Frame	Used
30 year average April mean temperature	PRISM	1981 to 2010 average	Yes
30 year average August mean temperature	PRISM	1981 to 2010 average	Yes
30 year average December mean temperature	PRISM	1981 to 2010 average	Yes
30 year average February mean temperature	PRISM	1981 to 2010 average	Yes
30 year average January mean temperature	PRISM	1981 to 2010 average	Yes
30 year average July mean temperature	PRISM	1981 to 2010 average	Yes
30 year average June mean temperature	PRISM	1981 to 2010 average	Yes
30 year average March mean temperature	PRISM	1981 to 2010 average	Yes
30 year average May mean temperature	PRISM	1981 to 2010 average	Yes
30 year average November mean temperature	PRISM	1981 to 2010 average	Yes
30 year average October mean temperature	PRISM	1981 to 2010 average	Yes
30 year average September mean temperature	PRISM	1981 to 2010 average	Yes
30 year average annual min temperature	PRISM	1981 to 2010 average	Yes
30 year average April min temperature	PRISM	1981 to 2010 average	Yes
30 year average August min temperature	PRISM	1981 to 2010 average	Yes
30 year average December min temperature	PRISM	1981 to 2010 average	Yes
30 year average February min temperature	PRISM	1981 to 2010 average	Yes
30 year average January min temperature	PRISM	1981 to 2010 average	Yes
30 year average July min temperature	PRISM	1981 to 2010 average	Yes
30 year average June min temperature	PRISM	1981 to 2010 average	Yes
30 year average March min temperature	PRISM	1981 to 2010 average	Yes
30 year average May min temperature	PRISM	1981 to 2010 average	Yes
30 year average November min temperature	PRISM	1981 to 2010 average	Yes
30 year average October min temperature	PRISM	1981 to 2010 average	Yes
30 year average September min temperature	PRISM	1981 to 2010 average	Yes
30 year average annual vap press max	PRISM	1981 to 2010 average	Yes
30 year average April vap press max	PRISM	1981 to 2010 average	Yes
30 year average Aug vap press max	PRISM	1981 to 2010 average	Yes
30 year average December vap press max	PRISM	1981 to 2010 average	Yes
30 year average Feb vap press max	PRISM	1981 to 2010 average	Yes
30 year average Jan vap press max	PRISM	1981 to 2010 average	Yes
30 year average July vap press max	PRISM	1981 to 2010 average	Yes
30 year average June vap press max	PRISM	1981 to 2010 average	Yes
30 year average March vap press max	PRISM	1981 to 2010 average	Yes
30 year average May vap press max	PRISM	1981 to 2010 average	Yes
30 year average Nov vap press max	PRISM	1981 to 2010 average	Yes
30 year average Oct vap press max	PRISM	1981 to 2010 average	Yes
30 year average Sept vap press max	PRISM	1981 to 2010 average	Yes
30 year average annual vap press min	PRISM	1981 to 2010 average	Yes
30 year average April vap press min	PRISM	1981 to 2010 average	Yes
30 year average Aug vap press min	PRISM	1981 to 2010 average	Yes
30 year average December vap press min	PRISM	1981 to 2010 average	Yes
30 year average Feb vap press min	PRISM	1981 to 2010 average	Yes
30 year average Jan vap press min	PRISM	1981 to 2010 average	Yes
30 year average July vap press min	PRISM	1981 to 2010 average	Yes
30 year average June vap press min	PRISM	1981 to 2010 average	Yes
30 year average March vap press min	PRISM	1981 to 2010 average	Yes
30 year average May vap press min	PRISM	1981 to 2010 average	Yes
30 year average Nov vap press min	PRISM	1981 to 2010 average	Yes
30 year average Oct vap press min	PRISM	1981 to 2010 average	Yes
30 year average Sept vap press min	PRISM	1981 to 2010 average	Yes

Raster	Source	Data Time Frame	Used
<b>Environmental Productivity Rasters</b>			
Net Primary Productivity (NPP)	NTSG	mean from 2000 - 2015	Yes
Agricultural Suitability (S)	Yaworsky (2016a)	NA	No
Moisture Index (MI)	Yaworsky (2016b)	mean from 2000 -2013	Yes
f1	Ramankutty et al. (2002)	2005	Yes
f2	Ramankutty et al. (2002)	NA	No
GDD - growing dds (50F - 86)	IPPC	2005	Yes
GDD - double sine (50F -86)	IPPC	2005	Yes
GDD - double triangle (50F -86)	IPPC	2005	Yes
GDD - simple average (50F - 86)	IPPC	2005	Yes
GDD - single sine (50F -86)	IPPC	2005	Yes
GDD - single triangle (50F -86)	IPPC	2005	Yes
Heating dds (32F -130)	IPPC	2005	Yes
<b>Landscape Attribute Rasters</b>			
Slope	From elevation	NA	Yes
Aspect	From elevation and slope	NA	Yes
Elevation	Utah AGRC	NA	Yes
Watershed Size	Utah AGRC	NA	Yes
<b>Resource Distribution Rasters</b>			
Cost Distance to Lakes	From Utah Lakes	NA	Yes
Cost Distance to Springs	From Utah Springs	NA	Yes
Cost Distance to Streams	From Utah Streams	NA	Yes
Mule Deer Habitat	Utah DWR 2017	NA	No
Cost Distance to wetlands	From Wetlands	NA	Yes
<b>Soil Attributes Rasters</b>			
Dominant Vegetation	Utah AGRC	NA	No
Soil Series	SSURGO	NA	No
Frost free days	SSURGO	NA	No
Depth to restrictive layer	SSURGO	NA	No
Drainage class	SSURGO	NA	No
Vegetation Code	SSURGO	NA	No
Soil Texture	SSURGO	NA	No
Soil Health	SSURGO	NA	No
Soil Classification	SSURGO	NA	No
Taxonomic Class	SSURGO	NA	No
Surface Texture	SSURGO	NA	No
T-factor	SSURGO	NA	No
Water (0-50 cm)	SSURGO	NA	No
Water (0-150 cm)	SSURGO	NA	No
Water (0-25 cm)	SSURGO	NA	No
Non-irrigated crop subclass	SSURGO	NA	No
Non-irrigated crop class	SSURGO	NA	No
Crop production norm	SSURGO	NA	No
<b>Used to create cost-distance rasters</b>			
Utah Lakes	Utah AGRC	NA	Yes
Utah Springs	Utah AGRC	NA	Yes
Utah Streams	Utah AGRC	NA	Yes
Utah Rivers	Utah AGRC	NA	Yes
Wetlands	Utah AGRC	NA	Yes

## 8.2 CLASSIFICATION RULES FOR GSENM-SITEDB-01

This appendix details the explicit rules and other theoretical assumptions used to enter data into the GSENM-SiteDB-01. Where possible, we have relied on the most general site categories, choosing to lump rather than split. We have chosen this strategy because (i) it minimizes both computation and data management costs and (ii) it ensures an intra-category sample size sufficient for the model to work.

### 8.2.1 DESCRIPTIVE SITE CATEGORIES

KEY:

A	Architectural
N	Non-Architectural
O	Open Air
S	Sheltered
U	Unknown

Descriptive site categories imply only the most minimal of functions, where ‘function’ refers to the reason for which a site was used. In IMACS, relevant information may be found in Part A, under Site Description; Part B, under Architectural Features; and Part C, under Architectural Features. Similar categories are found in the same parts of the UASF.

#### *Architectural*

Def: A site including architectural features constructed on or below the surface. These may involve substantial features requiring considerable investment of time and energy, or ephemeral and expedient features requiring little if any investment of time and energy. Examples of prehistoric architectural features include pithouses, granaries, and rock alignments. Examples of historic architectural features include cabins, corrals, building foundations, and mines. Note that the Descriptive Architectural category crosscuts the Interpretive categories Residential and Storage.

Form: (IMACS) Part B and C, Architectural and Non-Architectural Features

ID Rule: If the site includes an architectural feature, then the site is Architectural.

(Enter ‘A’ in column A-N.)

#### *Non-Architectural*

Def: A site including *no* architectural features.

Form: (IMACS) Part B and C, Architectural and Non-Architectural Features

ID Rule: If the site does *not* include an architectural feature, then the site is Non-Architectural.

(Enter ‘N’ in column A-N.)

#### *Open Air*

Def: A site *not* located in a cave, under an overhang, or in or under any non-constructed, geologic structure that provides shelter from the elements.

Form: (IMACS) Part A, Site Description

ID Rule: If the site is *not* Sheltered, then the site is Open Air.

(Enter ‘O’ in column O-S.)

#### *Sheltered*

Def: A site located in a cave, under an overhang, or in or under a non-constructed, geologic structure that provides shelter from the elements. The boundary between a Sheltered and Open Air site is a vague one. Does 0.5 m of site cover count as an overhang? Does 0.4 m or 0.3 m? To deal with this vagueness, we assume that a Sheltered site is one occurring in a cave or other geologic structure that provides *any degree* of cover for the site. Sheltered Non-Architectural sites are sites that often consist at least minimally of (i) lithic tools and debitage, (ii) smoke staining on an overhang surface, and (iii) ash

staining on the soil surface. Granaries and storage features built under overhangs and other natural shelters will also count as Sheltered Architectural sites.

Form: (IMACS) Part A, Site Description

ID Rule: If any part of a site is located under an overhang or in a cave or any other non-constructed structure, then the site is Sheltered. *(Enter 'S' in column O-S.)*

### ***Unknown***

Def: *Not Applicable*

ID Rule: If a site form lacks sufficient information to infer a site's descriptive status, then Descriptive site type is Unknown. *(Enter 'U' in column A-N and/or O-S.)*

## **8.2.2 INTERPRETIVE SITE CATEGORIES**

### **KEY:**

RE Residential  
 SO Short Occupation  
 ST Storage  
 RA Rock Art  
 1 TRUE  
 0 FALSE

Interpretive site categories have a strong implication of function. In the IMACS form, this information is found in Part B, under Site Type; Part C, under Site Type; and any information found in Part D entails that the site is a member of the Rock Art category. Similar categories are found in the same parts of the UASF. Because interpretive site categories strongly imply function, classifying sites according to these categories is fraught with difficulty. On the one hand, sites having different functions may, nevertheless, share the same form (debitage, formal tools, structures, etc.), so form is not by itself *sufficient* for membership in an interpretive category. On the other hand, two sites having very different forms may, nevertheless, share the same function, so form is not by itself *necessary* for membership in an interpretive category. These difficulties are unavoidable, but the GSENM-SiteDB-01 accomodates them as far as possible by adopting a lumping strategy, utilizing only very general interpretive categories.

### ***Residential***

Def: Sites involving long term occupation, whether seasonal or year-round. These are typically composed of a number of different artifacts and features one would intuitively associate with residential or domestic activities performed repeatedly over time. In the prehistoric context, relevant artifacts include ground stone tools. In a historic context, relevant artifacts include wood burning stoves, beds, and other familiar accoutrements. In either context, relevant architectural features will typically be habitation structures, whether pithouses, cliff dwellings, or cabins.

Form: (IMACS) Part B and C, Architectural and Non-Architectural Features.

Note: A list of Architectural Features in Section 320 of the IMACS User's Guide (2001) includes both residential and non-residential (mostly storage) features. Non-residential features include Granary, Cist, Cairn, Storage Bin, and War Lodge (Yes, it includes War Lodge). In order for a site to be Residential, it must include Architectural Features other than those. This we are doing to distinguish Residential Non-Storage (sites where people lived but did not store food) from Residential Storage (sites where people lived and stored food) and Non-Residential Storage (places where people did not live but did store food).

ID Rule: If (i) non-storage architectural features are present; OR  
 (ii) the site contains a diversity of tools including groundstone; AND  
 (iii) the site is NOT Short Occupation, then the site is Residential.

*(Enter '1' in column RE.)*

***Short Occupation***

Def: Sites involving short occupation, from a few weeks to a single night. These typically reflect activities associated with either food procurement or tool manufacture and maintenance, or some combination of the two. In prehistoric contexts, short term occupation sites would include those involved with more mobile hunter-gatherers or those involved with hunting activities away from a residential base camp. In historic contexts, short term occupation sites will typically involve activities associated with herding sheep and cattle.

Form: (IMACS) Part B and C, Architectural and Non-Architectural Features

ID Rule: If (i) the site consists of *only* lithic debitage or lithic stone tools (or both), *and* no ground stone is present; OR

(ii) the site consists of *only* assorted cans, bottles, or other historic artifacts typically not associated with historic residential activities; AND

(iii) the site is NOT Residential, then the site is Short Occupation.

(Enter '1' in column SO.)

***Storage***

Def: Sites where individuals stored food. Features commonly associated with storage sites include granaries (typically above ground storage structures ) and cists (typically below ground storage structures). A Storage site may also be a Residential site.

Form: (IMACS) Part B and C, Architectural Features

ID Rule: If a granary, cist, or storage bin is present, then the site is Storage.

(Enter '1' in column ST.)

***Rock Art***

Def: Sites consisting of petroglyphs (art carved or etched into a rock surface) and pictographs (art painted on a rock surface). A Rock Art site may also be either Residential or Short Occupation.

ID Rule: If either petroglyphs or pictographs are present, then the site is Rock Art.

(Enter '1' in column RA.)

***Unknown***

Def: *Not Applicable*

Form: *Not Applicable*

ID Rule: If a site form lacks sufficient information to infer a site's interpretive (or functional) status, then Interpretive site type is Unknown. (Leave all interpretive categories at value '0'.)

*It is important to stress that some of these interpretive categories are mutually exclusive, others not. The same site can NOT be both a Residential and a Short Occupation site, but it can be both Residential and Storage or Short Occupation and Rock Art.*



### 8.2.3 TIME PERIOD CATEGORIES

KEY:

PA	Paleo-Archaic
AR	Archaic
FO	Formative
BM	Basketmaker II
FR	Fremont
PB	Pueblo
LP	Late Prehistoric
HI	Historic
U	Unknown

Nominally, Time Period specific site categories refer either to (a) the time at which the site was initially formed or (b) the time at which the site was modified by subsequent occupations. In the older IMACS form, this information is found in Part A, under Class; Part B, under Cultural Affiliation; and Part C, under Cultural Affiliation. Similar categories are found in the same parts of the UASF.

As with the other categories outlined above, certain challenges naturally arise when trying to assign a site to one or more of its temporal affiliations. These arise almost exclusively from the fact that Time Period categories are not strictly temporal in nature, specifying instead a cultural affiliation, hence the use of that nomenclature in the IMACS and UASF. So, rather than saying, for example, that site 42KAXxx3 was established around 1500 BP, IMACS (and/or UASF) tells us that it was formed by individuals affiliated with, say, the Puebloan culture. This introduces taxonomic difficulties similar to those that arise for interpretive categories. Sites affiliated with different cultures may, nevertheless, exhibit the same form (debitage, formal tools, structures, etc.), so a site's form is not by itself *sufficient* for membership in a time period category. Conversely, sites affiliated with the same culture may exhibit different forms, so a site's form is not by itself *necessary* for membership in a time period category. Unlike with the other categories enumerated above, the GSENM-SiteDB-01 addresses these taxonomic difficulties by adopting both a lumping and a splitting strategy with respect to Time Period categories.

In a standard IMACS form (and in the UASF), an archaeologist may categorize a site as Prehistoric, Protohistoric, or Historic (in Part A, under Site Class).<sup>1</sup> Prehistoric sites are those sites formed by individuals who are members of societies *without* a system of written language. Historic sites are those formed by individuals who are members of societies *with* a system of written language. Finally, protohistoric sites are those sites that do not fit easily into one or the other category because they involve occupations that occur either i) at or around the introduction of writing or ii) at or around contact between historic and prehistoric cultures. *GSENM-SiteDB-01 drops the Protohistoric component on the assumption that few if any protohistoric sites occur within the GSENM. The general category, Prehistoric, is also dropped in favor of a splitting strategy, using instead the sub-categories Prearchaic, Archaic, Basketmaker, Fremont, Pueblo, Late Prehistoric, and Historic.* In some ways this is a novelty of GSENM-SiteDB-01. The historic category is left intact, so if that affiliation is specified in Part A, then the site takes that value in the TIME column.

Including all the specific temporal categories within the braces faces two important difficulties. First, intra-category sample size might be insufficient to run the GSENM-MaxEnt model. Second, it would pass the modeling effort well over the inflection point of a diminishing marginal utility curve, requiring significant time investment to database sites using these categories and introducing combinatorial explosion into the total number of model iterations required for the larger Class I inventory. To avoid these difficulties, GSENM-SiteDB-01 lumps the original IMACS cultural affiliations (those within the braces) into the general categories Prearchaic, Archaic, Formative, Late Prehistoric, and Historic (those outside the braces).

Because one of the aims of the GSENM MaxEnt model is to estimate the distribution of sites by time period, the GSENM-SiteDB-01 will not use the multi-component Time Period category (or the category involving multiple occupations by individuals having different cultural affiliations). Instead, multi-component sites are assigned multiple rows, one for its prehistoric component (or more depending on how many time-period specific, prehistoric occupations are represented) and one for its historic component. An example of this is shown in Table 2, specifically site 42KAXxx6.

---

<sup>1</sup>The IMACS also includes an ethnographic component, but that category is not used here.



**Table 9:** Diagnostic Artifacts for the GSENM<sup>a,b,c</sup>

	Lithics	Ceramics	Features
<b>D Paleo-Archaic</b>	Fluted PP <sup>d</sup> Western Stem Tradition PP <sup>d</sup> Cypress <sup>d</sup>		
	Elko series PP <sup>d</sup> Gypsum PP San Rafael Side-Notched PP McKean Lanceolate PP Northern Side-Notched PP Rucker Side-Notched PP Golden Gate Notched PP <sup>e</sup> Hawkeye Side-Notched PP <sup>e</sup> Flint PP		
<b>Formative</b>	<b>Basketmaker II</b>		
	<b>Fremont</b>	Emery Gray Ware	
	<b>Pueblo</b>	Decorated Gray Ware Sinarump North Creek Kanab Red Ware Orange Ware Kayenta White San Juan Red	Above ground room blocks Kivas Cliff dwellings
	<b>Generic<sup>e</sup></b>	Esmeralda Expanding Stem PP Rose Spring Side-Notched PP Rose Spring Corner-Notched PP	Pit houses <sup>f</sup> Granaries Cists
<b>Late Prehistoric</b>	Desert Side-Notched PP	Brown Ware	

<sup>a</sup> Based on Altschul and Fairley (1989) *Man, Materials, and Management*.

<sup>b</sup> Lists are not exhaustive.

<sup>c</sup> Rock art is considered diagnostic for RA sites, but details are not included in this table.

<sup>d</sup> PP = Projectile Point.

<sup>e</sup> Diagnostic only of Formative. Does not differentiate Formative sub-categories.

<sup>f</sup> Either Basketmaker II or Fremont.

***Paleo-Archaic***

Def: Sites consisting of components showing signs of prehistoric hunter-gatherer activities that were deposited during a period beginning with the initial colonization of the region and ending with the onset of the Archaic period. Diagnostic artifacts include fluted and Western Stem Tradition (WST) points and/or crescents.

Form: (IMACS) Part B, under Cultural Affiliation; see also Lithic and Ceramic descriptions

ID Rule: If (i) cultural affiliation is Pre-Paleoindian, Paleoindian, or Prearchaic; OR

(ii) the site contains fluted points, WSTs, or crescents, then the site is Paleo-Archaic.

(Enter 'PA' in column TIME.)

***Archaic***

Def: Sites consisting of components showing signs of prehistoric hunter-gatherer activities. Diagnostic artifacts include several projectile point types (Gypsum, San Rafael Side-Notched, McKean Lanceolate, Rocker Side-Notched, Sudden Side-Notched, Hawken Side-Notched, Pinto, and Northern Side-Notched)

Form: (IMACS) Part B, under Cultural Affiliation; see also Lithic and Ceramic descriptions

ID Rule: If (i) cultural affiliation is Early, Middle, or Late Archaic; OR

(ii) the site contains Gypsum, San Rafael Side-Notched, McKean Lanceolate, Rocker Side-Notched, Sudden Side-Notched, Hawken Side-Notched, Pinto, or Northern Side-Notched projectile points, then the site is Archaic.

(Enter 'AR' in column TIME.)

***Basketmaker II***

Def: Sites consisting of components that show evidence of prehistoric agricultural activities, specifically maize agriculture, including storage features and residential structures, *but lacking ceramic artifacts or sherds*.

Form: (IMACS) Part B, under Cultural Affiliation; see also Lithic and Ceramic descriptions

ID Rule: If (i) cultural affiliation is Basketmaker (general), Basketmaker I<sup>2</sup>, or Basketmaker II; OR

(ii) the site includes pithouses or storage features; AND

(iii) the site includes NO ceramics, then the site is Basketmaker II.

(Enter 'BM' in column TIME.)

***Fremont***

Def: Sites consisting of components that show evidence of prehistoric agricultural activities, specifically maize agriculture, including storage features (granaries, cists), pit houses, and plain ceramic artifacts or sherds (specifically Emery Gray Ware).

Form: (IMACS) Part B, under Cultural Affiliation; see also Lithic and Ceramic descriptions

ID Rule: If (i) cultural affiliation is Fremont; OR

(ii) the site includes pithouses (with few if any above ground residential structures) or storage features (granaries, cists); AND

(iii) the site includes Emery Gray Ware ceramics, then the site is Fremont.

(Enter 'FR' in column TIME.)

***Pueblo***

Def: Sites consisting of components that show evidence of prehistoric agricultural activities, specifically maize agriculture, including storage features and residential structures, and various decorated ceramic types (except Emery Gray Ware or Plain Brown Ware).

Form: (IMACS) Part B, under Cultural Affiliation; see also Lithic and Ceramic descriptions

ID Rule: If (i) cultural affiliation is Basketmaker III, Anasazi, or Pueblo I-V; OR

(ii) the site includes above ground room blocks, kivas, cliff dwellings, granaries, or cists; OR

(iii) the site contains Parowan Basal-Notched or Bull Creek PPs; OR

(iv) the site contains any complex or decorated ceramic type (basically any ceramic type that is not Brown, Utility, or Emery Gray Ware), then the site is Pueblo.

(Enter 'PB' in column TIME.)

***Formative***

Def: Sites consisting of components that show evidence of prehistoric agricultural activities, specifically corn agriculture, including storage features and residential structures, and various ceramic types.

Form: (IMACS) Part B, under Cultural Affiliation; see also Lithic and Ceramic descriptions

ID Rule: If cultural affiliation is Fremont, Anasazi, Basketmaker I-III, or Pueblo I-V, then the site is Formative.

(Enter 'FO' in column TIME.)

Note: Defer to BM, FR, or PB where possible.

<sup>2</sup>Basketmaker I is an obsolete synonym for the Late Archaic that is no longer in use ([Utah State History](#)), but it is included here because archaeologists may have assigned sites to that category in the past, in which case it will show up on IMACS forms.

***Late Prehistoric***

Def: Sites consisting of components that post-date the Formative period and pre-date the Historic period. Late Prehistoric societies were non-agricultural, so Late Prehistoric sites should NOT include evidence of agriculture, and Late Prehistoric ceramics in the GSENM were primarily *brown ware* with simple or no decorations.

Form: (IMACS) Part B, under Cultural Affiliation; see also Lithic and Ceramic descriptions

ID Rule: If (i) cultural affiliation includes any culture group labeled Late Prehistoric in the taxonomic table above; OR  
(ii) the site includes brown ware ceramics; OR  
(iii) the site contains Desert Side-Notched PPs, then the site is Late Prehistoric.

(Enter 'LP' in column TIME.)

***Historic***

Def: Sites consisting of components that reflect European settlement.

Form: (IMACS) Part A, under Class, and Part C, under Cultural Affiliation

ID Rule: If the site includes any historic component, then the site is Historic.

(Enter 'HI' in column TIME.)

***Unknown***

Def: *Not Applicable*

Form: *Not Applicable*

ID Rule: If a site form lacks sufficient information to infer a site's temporal status or cultural affiliation, then site type is Unknown.

(Enter 'U' in column TIME.)

**8.2.4 ADDITIONAL RULES*****National Register of Historic Places***

Def: "The National Register of Historic Places is the official list of the Nation's historic places worthy of preservation. Authorized by the National Historic Preservation Act of 1966, the National Park Service's National Register of Historic Places is part of a national program to coordinate and support public and private efforts to identify, evaluate, and protect America's historic and archeological resources." [-NRHP](#)

Form: (IMACS) Part A, under National Register Status

ID Rule: If the site is deemed eligible, then the site is Eligible.

(Enter '1' in column NRHP.)

***GPS***

Def: The Global Positioning System. We want to know how reliable UTM coordinates are for each site, so we are including a column that specifies whether the site recorder used a GPS receiver to locate the site. We are assuming that individuals who estimated UTM's without the support of a GPS receiver would not have attempted to specify coordinates to one meter (346893 mE), choosing instead to round at most to the nearest ten meters (346890 mE).

Form: (IMACS) Part A, under UTM Grid, specifically the numbers preceding 'mE' and 'mN.'

ID Rule: If both UTM coordinates end in a zero, then GPS is 0.

(Enter '0' in column GPS.)

***Missing IMACS Forms***

Def: Some IMACS forms were lost and/or never scanned as a pdf. These were also noted in the administrative NOTE column.

Form: *Not Applicable*

ID Rule: If unable to locate IMACS form, then Enter 'NA' for each column.

**8.3 GSENM-SITEDB-01**

The site database is provided as a separate Comma-separated values (.csv) file that can be opened in Microsoft Excel (File name: GSENM\_SiteDB\_01\_RAW.csv). The summary table is also included as an Excel document (.xlsx) (File name: GSENM\_SiteDB\_01\_SUMMARY.xlsx).

## 8.4 v1 OUTPUTS

All performance evaluations for v1 models are included as separate portable document format (PDF) files that can be opened in Adobe Acrobat. A list of file extensions is found in Table 10.

**Table 10:** File Extensions for v1 Performance Evaluations

v1 Model	File Name
General Time Period (all sites)	GEN_ALL.v1.pdf
Archaic	AR_ALL.v1.pdf
Archaic Non-architectural	AR_N.v1.pdf
Archaic Sheltered	AR_S.v1.pdf
Archaic Open Air	AR_O.v1.pdf
Archaic Residential	AR_RE.v1.pdf
Archaic Short Occupation	AR_SO.v1.pdf
Formative (excluding Rock Art)	FOTOT_ALL.v1.pdf
Formative Architecture	FO_A.v1.pdf
Formative Non-architectural	FO_N.v1.pdf
Formative Sheltered	FO_S.v1.pdf
Formative Open Air	FO_O.v1.pdf
Formative Residential	FO_RE.v1.pdf
Formative Short Occupation	FO_SO.v1.pdf
Formative Storage	FO_ST.v1.pdf
Fremont Architecture	FR_A.v1.pdf
Fremont Non-architectural	FR_N.v1.pdf
Fremont Sheltered	FR_S.v1.pdf
Fremont Open Air	FR_O.v1.pdf
Fremont Residential	FR_RE.v1.pdf
Fremont Short Occupation	FR_SO.v1.pdf
Fremont Storage	FR_ST.v1.pdf
Puebloan Architecture	PB_A.v1.pdf
Puebloan Non-architectural	PB_N.v1.pdf
Puebloan Sheltered	PB_S.v1.pdf
Puebloan Open Air	PB_O.v1.pdf
Puebloan Residential	PB_RE.v1.pdf
Puebloan Short Occupation	PB_SO.v1.pdf
Puebloan Storage	PB_ST.v1.pdf
Late Prehistoric	LP_ALL.v1.pdf
Late Prehistoric Non-architectural	LP_N.v1.pdf
Late Prehistoric Open Air	LP_O.v1.pdf
Late Prehistoric Residential	LP_RE.v1.pdf
Late Prehistoric Short Occupation	LP_SO.v1.pdf
Historic (excluding Rock Art)	HI_noRA.v1.pdf
Historic Rock Art	HI_RA.v1.pdf
Prehistoric Rock Art	PH_RA.v1.pdf

## 8.5 v2 OUTPUTS

All performance evaluations for v2 models are included as separate portable document format (PDF) files that can be opened in Adobe Acrobat. A list of file extensions is found in [Table 11](#).

**Table 11:** File Extensions for v2 Performance Evaluations

v2 Model	File Name
General Time Period	GEN_ALL.v2.pdf
Archaic	AR_ALL.v2.pdf
Formative	FOTOT_ALL.v2.pdf
Late Prehistoric	LP_ALL.v2.pdf
Historic without Rock Art	HLnoRA.v2.pdf

Note: No supplementary material is provided for the v2 Combination model as the analysis for it was conducted separately.